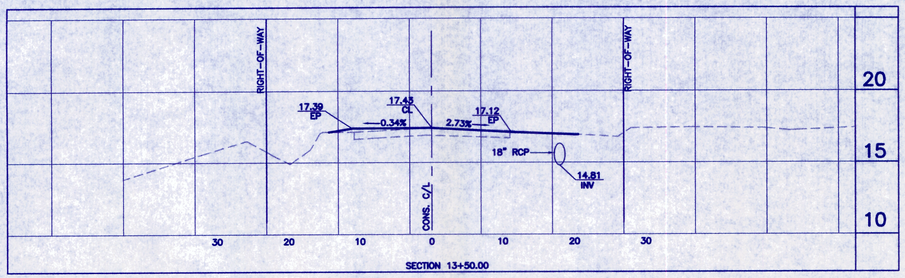

SECTION 13+50.00

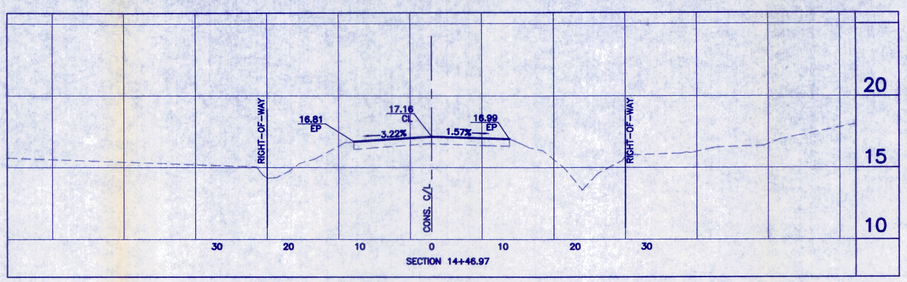

SECTION 14+46.97

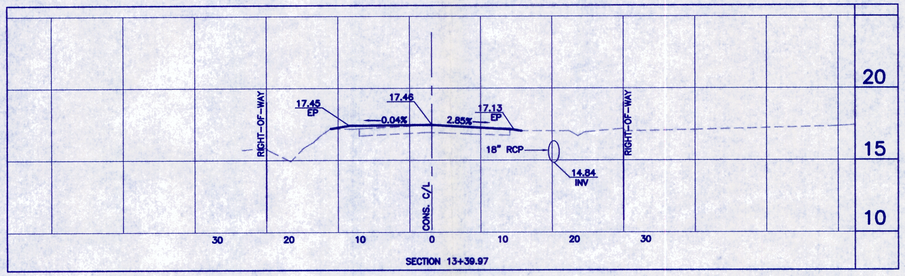

SECTION 13+39.97

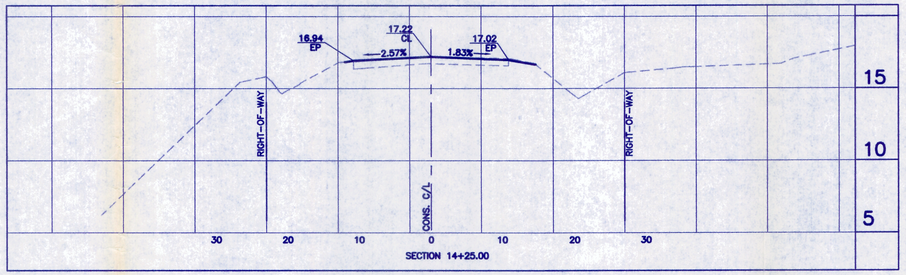

SECTION 14+25.00

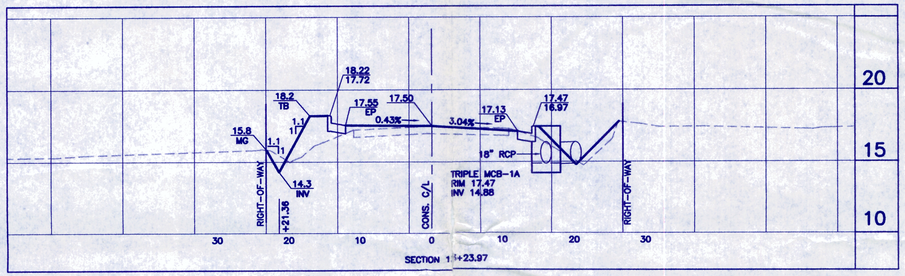

SECTION 13+23.97

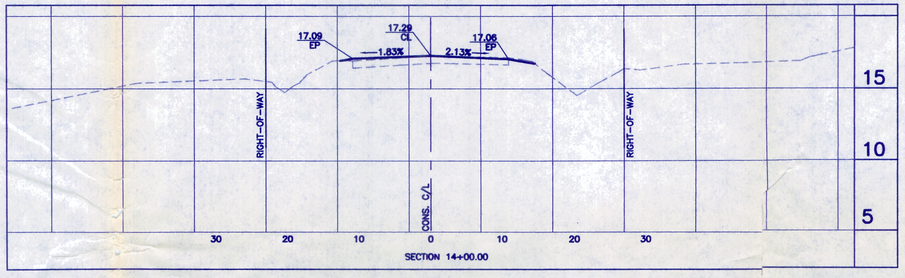

SECTION 14+00.00

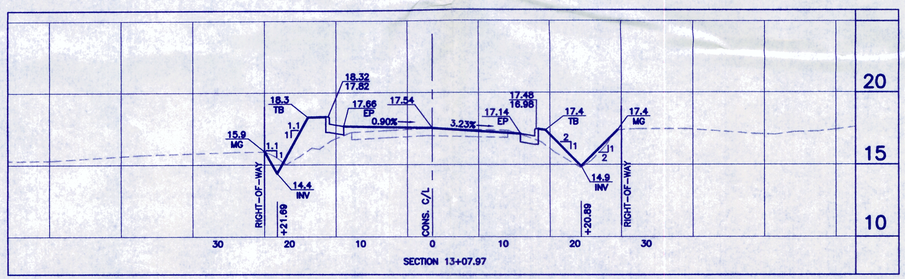

SECTION 13+07.97

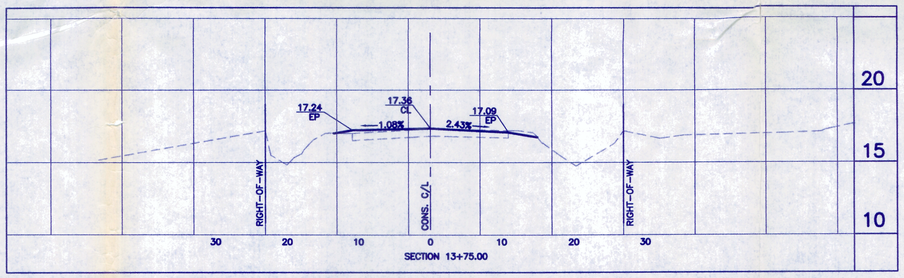

SECTION 13+75.00

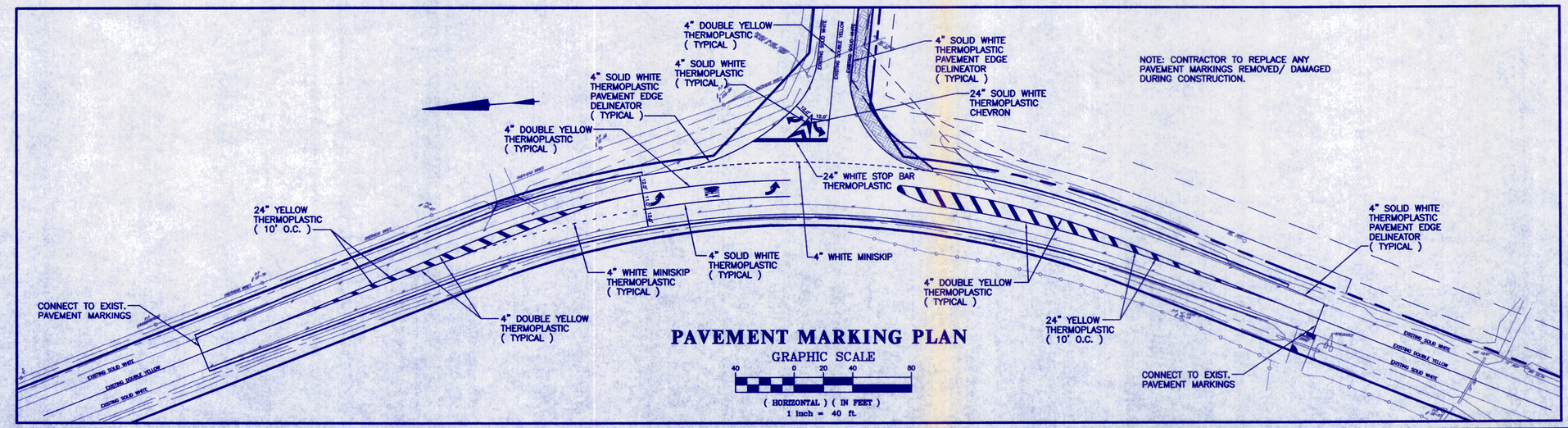

PAVEMENT MARKING PLAN

GRAPHIC SCALE

40 0 20 40 80

(HORIZONTAL) (IN FEET)

1 inch = 40 ft.

NOTE: CONTRACTOR TO REPLACE ANY PAVEMENT MARKINGS REMOVED/ DAMAGED DURING CONSTRUCTION.

THE CONTRACTOR SHALL BE REQUIRED TO COMPLETE DITCH / SWALE STABILIZATION IMMEDIATELY FOLLOWING INSTALLATION OF PROPOSED IMPROVEMENTS. THE PROPOSED DITCHES SHALL BE STABILIZED WITH PYRAMAT AS MANUFACTURED BY SYNTHETIC INDUSTRIES AS SUPPLIED BY ACF ENVIRONMENTAL, OR APPROVED EQUAL. KEITH FRAZIER (1-804-514-7129), MANUFACTURERS REPRESENTATIVE, MUST BE ONSITE DURING ENTIRE INSTALLATION OF MATTING.

GRAPHIC SCALE

(VERTICAL) (IN FEET)

1 inch = 5 ft.

GRAPHIC SCALE

10 0 5 10 20

(HORIZONTAL) (IN FEET)

1 inch = 10 ft.

MARK	REVISION	DATE	APPR.

FILE NAME: ETHERIDGE-GREENS-R-W | DRAWER No.: | APPROVAL DATE:

SITE PLAN OF T.P. 062000000020

ETHERIDGE GREENS

CENTERVILLE TURNPIKE & WHITTAMORE ROAD IMPROVEMENTS

BUTTS ROAD BOROUGH CHESAPEAKE, VIRGINIA

COMMONWEALTH OF VIRGINIA — WYMER W. MANNING, III — No. 019230 — 12/24/01 — PROFESSIONAL ENGINEER

CENTERVILLE TURNPIKE ROADWAY SECTIONS & PAVEMENT MARKING PLAN

HASSELL & FOLKES, P.C.
ENGINEERS-SURVEYORS-PLANNERS
CHESAPEAKE, VIRGINIA
TELEPHONE: (757) 547-9531

DES.	DRN.	CHK.	PRJ. MGR.
G.D.C.	G.D.C.	W.W.M.,III	W.W.M.,III

DATE: DEC, 2001
SCALE: AS NOTED
CONT NO.: 01019
DRAWING NO.: 9
OF 9

E:\Projects\Etheridge Greens\RIGHT-OF-WAY-PLANS\ETHERIDGE-GREENS-R-W.dwg, 12/27/2001 01:16:32 PM