






Chesapeake Mosquito Control Commission Emergency Aerial Adulticide Application Map

Aerial Adulticide Application Date: 9/19/2011
Proposed Spray Acreage: 161,219.2
Actual Spray Acreage: 162,975
Average Speed: 187.7 mph
Spray Swath: 1,000 Ft

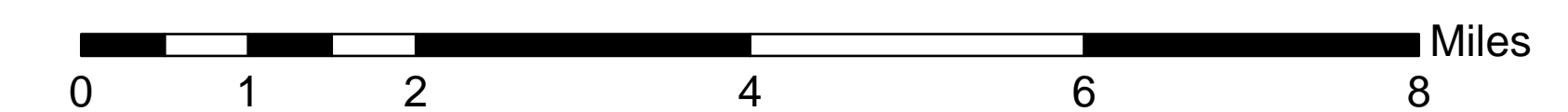


Legend

-  Fixed Wing Flight Path / Spray Results
-  Aerial Spray Zone
-  No Spray Zone
-  Chesapeake City Boundary
-  Great Dismal Swamp (NWR)
-  Water



HEALTH • SAFETY • COMFORT



Map Created 10/6/2011, Jason Pevear