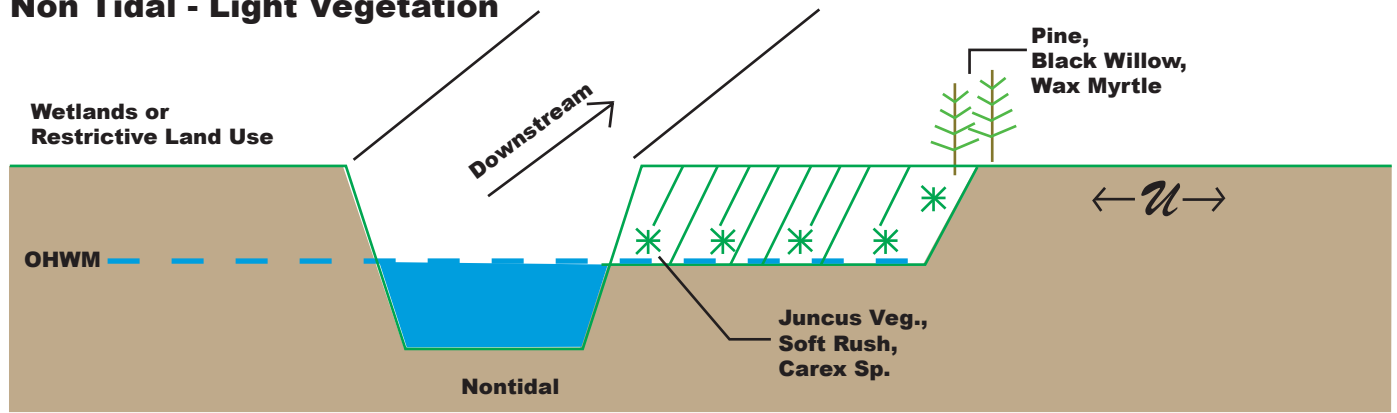
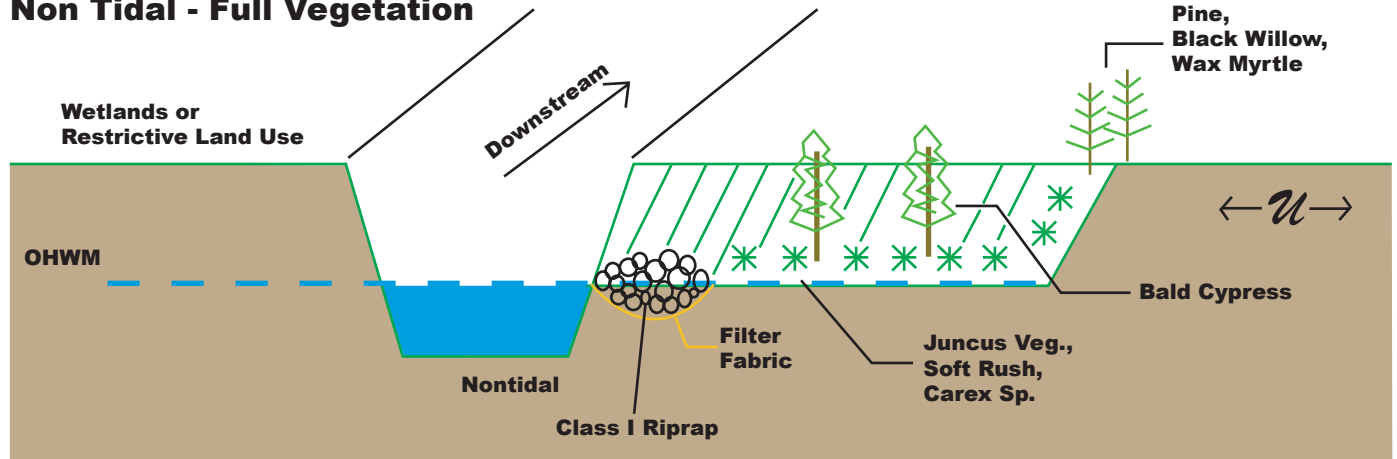


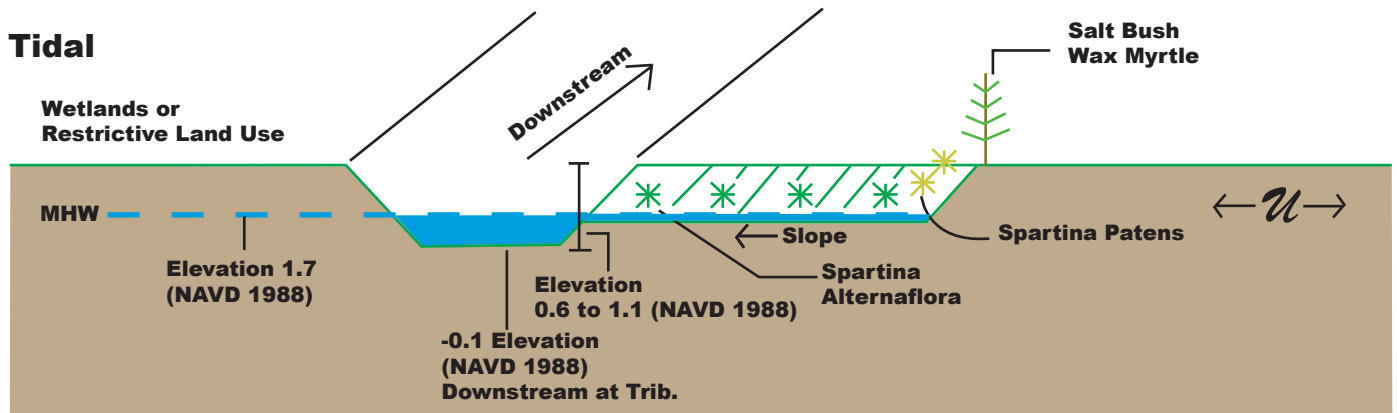
### Non Tidal - Light Vegetation



### Non Tidal - Full Vegetation



### Tidal



**OHWM - Ordinary High Water Mark: Nontidal (Upper limits defines COE jurisdiction)**

**u - Uplands or Non-wetlands**

**MHW - Mean High Water - Tidal: Vegetation should be planted to drain between MHW (Elevation 1.7) and MLW (-0.1) [NAVD 1988]**

**Figure 10. Alternative Water Quality Design Improvements**