Appendix B
Survey Data

US Army Corps
of Engineers
Norfolk District

Chesapeake
VIRGINIA
Department of Public Works

URS

Project: Deep Creek Watershed
Node/Point #: 186 & 190
Location/Nearest Intersection:

Date:
Surveyed By:

THIS FORM SHALL BE USED TO DESCRIBE THE CONFIGURATION, DIMENSIONS AND ELEVATIONS AT EACH POINT LOCATION.

REMOVED

Side Slope (Horz/Vert):

ulvert Material:
ulvert Depth:
ulvert Width:
ulvert Type (circle one):
rc/ Box/ Arch/ Ellip. /Other

Culvert Invert Elev.:

Flow Direction (circle one):

Channel Material (circle one): Earth / Conc. / Other

Bottom Width:

Side Slope (Horz/Vert):

CULVERT

DITCH

Ground Elev.:

igh Shoulder Elev.:

CULVERT

Low Shoulder Elev.:

Ditch Invert Elev.:

dditional description of the point location:

Project: Deep Creek Watershed
Node/Point #: 194 & 196
Location/Nearest Intersection:

Date:
Surveyed By:

THIS FORM SHALL BE USED TO DESCRIBE THE CONFIGURATION, DIMENSIONS AND ELEVATIONS AT EACH POINT LOCATION.

Could NOT FIND

Side Slope (Horz/Vert):

ulvert Material:
ulvert Depth:
ulvert Width:
ulvert Type (circle one):
rc/ Box/ Arch/ Ellip. /Other

Culvert Invert Elev.:

Flow Direction (circle one):

Channel Material (circle one): Earth / Conc. / Other

Bottom Width:

Side Slope (Horz/Vert):

CULVERT

DITCH

Ground Elev.:

igh Shoulder Elev.:

CULVERT

Low Shoulder Elev.:

Ditch Invert Elev.:

dditional description of the point location:

Project: Deep Creek Watershed
Node/Point #: 210
Location/Nearest Intersection:

Date:
Surveyed By:

THIS FORM SHALL BE USED TO DESCRIBE THE CONFIGURATION, DIMENSIONS AND ELEVATIONS AT EACH POINT LOCATION.

Side Slope (Horz/Vert):

ulvert Material:
ulvert Depth:
ulvert Width:
ulvert Type (circle one):
rc/ Box/ Arch/ Ellip. /Other

Culvert Invert Elev.:

Flow Direction (circle one):

Channel Material (circle one): Earth / Conc. / Other

Bottom Width:

Could NOT FIND

Side Slope (Horz/Vert):

CULVERT

DITCH

Ground Elev.:

igh Shoulder Elev.:

CULVERT

Low Shoulder Elev.:

Ditch Invert Elev.:

dditional description of the point location:

Project: Deep Creek Watershed
Node/Point #: 220
Location/Nearest Intersection:

Date:
Surveyed By:

THIS FORM SHALL BE USED TO DESCRIBE THE CONFIGURATION, DIMENSIONS AND ELEVATIONS AT EACH POINT LOCATION.

Side Slope (Horz/Vert):

ulvert Material: Conc.
ulvert Depth:
ulvert Width:
ulvert Type (circle one):
rc/ Box/ Arch/ Ellip. /Other
24"

Culvert Invert Elev.: INV = 6.90

Flow Direction (circle one):

Channel Material (circle one): Earth / Conc. / Other

Bottom Width:

Side Slope (Horz/Vert):

CULVERT

DITCH

Ground Elev.:

igh Shoulder Elev.:

CULVERT

Low Shoulder Elev.:

Ditch Invert Elev.:

dditional description of the point location:

Project: Deep Creek Watershed
Node/Point #: 233
Location/Nearest Intersection:

Date:
Surveyed By:

THIS FORM SHALL BE USED TO DESCRIBE THE CONFIGURATION, DIMENSIONS AND ELEVATIONS AT EACH POINT LOCATION.

Culvert Material: Conc.
Culvert Depth:
Culvert Width:
Culvert Type (circle one): Circ/ Box/ Arch/ Ellip. /Other
6'x6'
Culvert Invert Elev.: INV= 3.24

Side Slope (Horz/Vert):
Flow Direction (circle one):
Bottom Width:
Channel Material (circle one): Earth / Conc. / Other
Side Slope (Horz/Vert):

CULVERT

DITCH

Ground Elev.:
High Shoulder Elev.:
CULVERT
Low Shoulder Elev.:
Ditch Invert Elev.:

Additional description of the point location:

Project: Deep Creek Watershed
Node/Point #: 240
Location/Nearest Intersection:

Date:
Surveyed By:

THIS FORM SHALL BE USED TO DESCRIBE THE CONFIGURATION, DIMENSIONS AND ELEVATIONS AT EACH POINT LOCATION.

Culvert Material: Conc.
Culvert Depth:
Culvert Width:
Culvert Type (circle one): Circ/ Box/ Arch/ Ellip. /Other
15"
Culvert Invert Elev.: INV= 14.20

Side Slope (Horz/Vert):
Flow Direction (circle one):
Bottom Width:
Channel Material (circle one): Earth / Conc. / Other
Side Slope (Horz/Vert):

CULVERT

DITCH

Ground Elev.:
High Shoulder Elev.:
CULVERT
Low Shoulder Elev.:
Ditch Invert Elev.:

Additional description of the point location:

Project: Deep Creek watershed
Node/Point #: ~~246~~ 244
Location/Nearest Intersection:

Date:
Surveyed By:

THIS FORM SHALL BE USED TO DESCRIBE THE CONFIGURATION, DIMENSIONS AND ELEVATIONS AT EACH POINT LOCATION.

Culvert Material: Conc.
Culvert Depth:
Culvert Width:
Culvert Type (circle one): Circ/ Box/ Arch/ Ellip. /Other
24" INV= 8.48

Culvert Invert Elev.:

Side Slope (Horz/Vert):
Flow Direction (circle one): ← →
Channel Material (circle one): Earth / Conc. / Other
Bottom Width:
Side Slope (Horz/Vert):

CULVERT

DITCH

Ground Elev.:

High Shoulder Elev.:

CULVERT

Low Shoulder Elev.:

Ditch Invert Elev.:

Additional description of the point location:

Project: Deep Creek watershed
Node/Point #: 246
Location/Nearest Intersection:

Date:
Surveyed By:

THIS FORM SHALL BE USED TO DESCRIBE THE CONFIGURATION, DIMENSIONS AND ELEVATIONS AT EACH POINT LOCATION.

Culvert Material: Conc.
Culvert Depth:
Culvert Width:
Culvert Type (circle one): Circ/ Box/ Arch/ Ellip. /Other
24" INV= 8.25

Culvert Invert Elev.:

Side Slope (Horz/Vert):
Flow Direction (circle one): ← →
Channel Material (circle one): Earth / Conc. / Other
Bottom Width:
Side Slope (Horz/Vert):

CULVERT

DITCH

Ground Elev.:

High Shoulder Elev.:

CULVERT

Low Shoulder Elev.:

Ditch Invert Elev.:

Additional description of the point location:

Project: Deep Creek Watershed
Node/Point #: 248
Location/Nearest Intersection:

Date:
Surveyed By:

THIS FORM SHALL BE USED TO DESCRIBE THE CONFIGURATION, DIMENSIONS AND ELEVATIONS AT EACH POINT LOCATION.

Culvert Material: CONC.
Culvert Depth:
Culvert Width:
Culvert Type (circle one): Circ/ Box/ Arch/ Ellip. /Other
6'x6'

Culvert Invert Elev.: INV: 3.31

Side Slope (Horz/Vert):

Flow Direction (circle one): ← →

Channel Material (circle one): Earth / Conc. / Other

Bottom Width:

Side Slope (Horz/Vert):

CULVERT

DITCH

Ground Elev.:

High Shoulder Elev.:

CULVERT

Low Shoulder Elev.:

Ditch Invert Elev.:

Additional description of the point location:

Project: Deep Creek Watershed
Node/Point #: 266
Location/Nearest Intersection:

Date:
Surveyed By:

THIS FORM SHALL BE USED TO DESCRIBE THE CONFIGURATION, DIMENSIONS AND ELEVATIONS AT EACH POINT LOCATION.

Culvert Material: CONC.
Culvert Depth:
Culvert Width:
Culvert Type (circle one): Circ/ Box/ Arch/ Ellip. /Other
36"

Culvert Invert Elev.: INV: 7.12

Side Slope (Horz/Vert):

Flow Direction (circle one): ← →

Channel Material (circle one): Earth / Conc. / Other

Bottom Width:

Side Slope (Horz/Vert):

CULVERT

DITCH

Ground Elev.:

High Shoulder Elev.:

CULVERT

Low Shoulder Elev.:

Ditch Invert Elev.:

Additional description of the point location:

Project: Deep Creek WATERSHED
Node/Point #: 266
Location/Nearest Intersection:

Date:
Surveyed By:

THIS FORM SHALL BE USED TO DESCRIBE THE CONFIGURATION, DIMENSIONS AND ELEVATIONS AT EACH POINT LOCATION.

Culvert Material: CONC.
Culvert Depth:
Culvert Width:
Culvert Type (circle one): (Circ) Box/ Arch/ Ellip. /Other
36"

Culvert Invert Elev.: INV= 7.00

Side Slope (Horz/Vert):

Flow Direction (circle one): ← →

Channel Material (circle one): Earth / Conc. / Other

Bottom Width:

Side Slope (Horz/Vert):

CULVERT

DITCH

Ground Elev.:

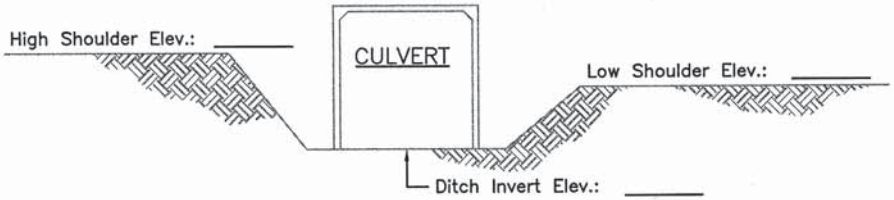

Additional description of the point location:

Project: Deep Creek Watershed
Node/Point #: 268
Location/Nearest Intersection:

Date:
Surveyed By:

THIS FORM SHALL BE USED TO DESCRIBE THE CONFIGURATION, DIMENSIONS AND ELEVATIONS AT EACH POINT LOCATION.

Culvert Material: CONC.
Culvert Depth:
Culvert Width:
Culvert Type (circle one): (Circ) Box/ Arch/ Ellip. /Other
36"

Culvert Invert Elev.: INV= 7.57

Side Slope (Horz/Vert):

Flow Direction (circle one): ← →

Channel Material (circle one): Earth / Conc. / Other

Bottom Width:

Side Slope (Horz/Vert):

CULVERT

DITCH

Ground Elev.:

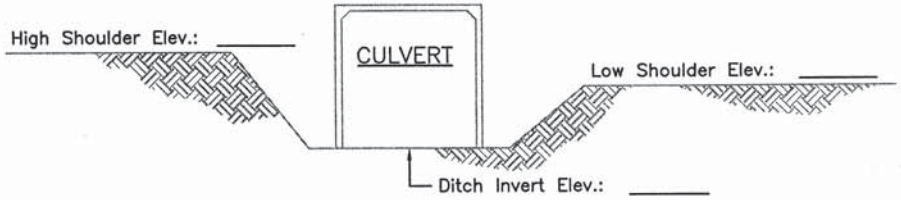

Additional description of the point location:

Project: Deep Creek Watershed
Node/Point #: 268
Location/Nearest Intersection:

Date:
Surveyed By:

THIS FORM SHALL BE USED TO DESCRIBE THE CONFIGURATION, DIMENSIONS AND ELEVATIONS AT EACH POINT LOCATION.

Culvert Material: Conc.
Culvert Depth:
Culvert Width:
Culvert Type (circle one): (Circ) Box/ Arch/ Ellip. /Other
36"

Culvert Invert Elev.: INV= 7.39

Side Slope (Horz/Vert):
Flow Direction (circle one): ← →
Bottom Width:
Channel Material (circle one): Earth / Conc. / Other
Side Slope (Horz/Vert):

CULVERT DITCH

Ground Elev.:

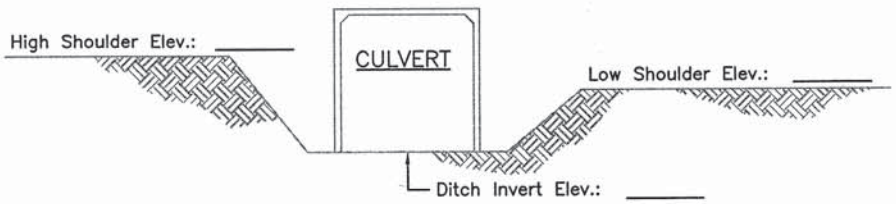

Additional description of the point location:

Project: Deep Creek Watershed
Node/Point #: 222 270
Location/Nearest Intersection:

Date:
Surveyed By:

THIS FORM SHALL BE USED TO DESCRIBE THE CONFIGURATION, DIMENSIONS AND ELEVATIONS AT EACH POINT LOCATION.

Culvert Material: Conc.
Culvert Depth:
Culvert Width:
Culvert Type (circle one): (Circ) Box/ Arch/ Ellip. /Other
24"

Culvert Invert Elev.: INVE 5.34

Side Slope (Horz/Vert):
Flow Direction (circle one): ← →
Bottom Width:
Channel Material (circle one): Earth / Conc. / Other
Side Slope (Horz/Vert):

CULVERT DITCH

Ground Elev.:

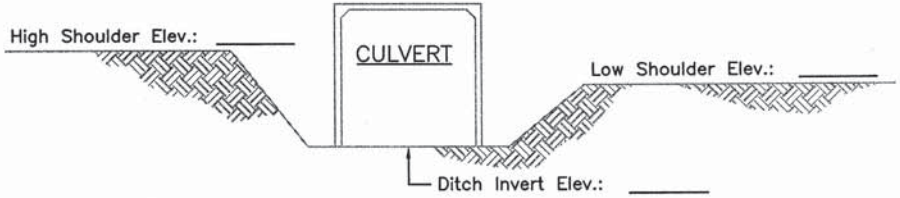

Additional description of the point location:

Project: Deep Creek Watershed
Node/Point #: 272 270
Location/Nearest Intersection:

Date:
Surveyed By:

THIS FORM SHALL BE USED TO DESCRIBE THE CONFIGURATION, DIMENSIONS AND ELEVATIONS AT EACH POINT LOCATION.

Culvert Material: Conc.
Culvert Depth:
Culvert Width:
Culvert Type (circle one): Circ/ Box/ Arch/ Ellip. /Other
24"

Culvert Invert Elev.: INV=5.40

Side Slope (Horz/Vert):

Flow Direction (circle one): ← →

Channel Material (circle one): Earth / Conc. / Other

Bottom Width:

Side Slope (Horz/Vert):

CULVERT

DITCH

Ground Elev.:

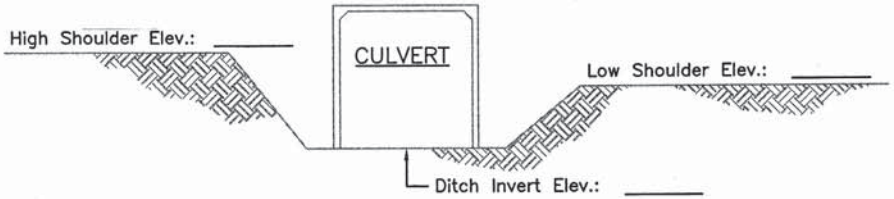

Additional description of the point location:

Project: Deep Creek Watershed
Node/Point #: 274 272
Location/Nearest Intersection:

Date:
Surveyed By:

THIS FORM SHALL BE USED TO DESCRIBE THE CONFIGURATION, DIMENSIONS AND ELEVATIONS AT EACH POINT LOCATION.

Culvert Material: Conc.
Culvert Depth:
Culvert Width:
Culvert Type (circle one): Circ/ Box/ Arch/ Ellip. /Other
24"

Culvert Invert Elev.: INV=5.33

Side Slope (Horz/Vert):

Flow Direction (circle one): ← →

Channel Material (circle one): Earth / Conc. / Other

Bottom Width:

Side Slope (Horz/Vert):

CULVERT

DITCH

Ground Elev.:

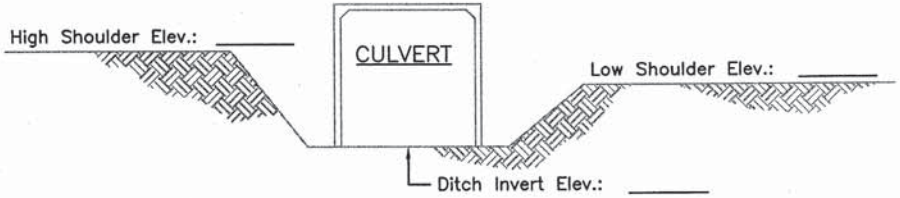

Additional description of the point location:

Project: Deep Creek Watershed
Node/Point #: 274 272
Location/Nearest Intersection:

Date:
Surveyed By:

THIS FORM SHALL BE USED TO DESCRIBE THE CONFIGURATION, DIMENSIONS AND ELEVATIONS AT EACH POINT LOCATION.

Culvert Material: Conc.
Culvert Depth:
Culvert Width:
Culvert Type (circle one): Circ/ Box/ Arch/ Ellip. /Other
24"

Culvert Invert Elev.: INV= 5.37

Side Slope (Horz/Vert):
Flow Direction (circle one): ← →
Channel Material (circle one): Earth / Conc. / Other
Bottom Width:
Side Slope (Horz/Vert):

CULVERT

DITCH

Ground Elev.:

High Shoulder Elev.:

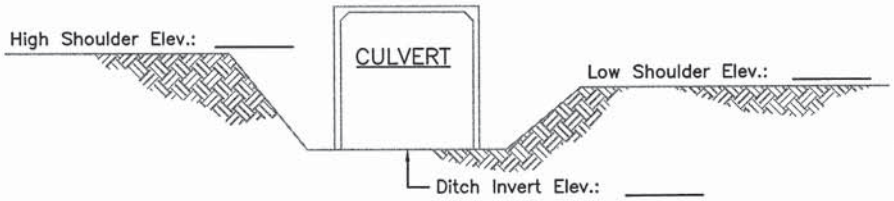

Low Shoulder Elev.:

Ditch Invert Elev.:

Additional description of the point location:

Project: Deep Creek Watershed
Node/Point #: 292 & 290
Location/Nearest Intersection:

Date:
Surveyed By:

THIS FORM SHALL BE USED TO DESCRIBE THE CONFIGURATION, DIMENSIONS AND ELEVATIONS AT EACH POINT LOCATION.

Could NOT GET TO

ulvert Material:
ulvert Depth:
ulvert Width:
ulvert Type (circle one): rc/ Box/ Arch/ Ellip. /Other

Culvert Invert Elev.:

Side Slope (Horz/Vert):
Flow Direction (circle one): ← →
Channel Material (circle one): Earth / Conc. / Other
Bottom Width:
Side Slope (Horz/Vert):

CULVERT

DITCH

Ground Elev.:

igh Shoulder Elev.:



Low Shoulder Elev.:

Ditch Invert Elev.:

Additional description of the point location:

Project: Deep Creek Watershed
Node/Point #: 298
Location/Nearest Intersection: _____

Date: _____
Surveyed By: _____

THIS FORM SHALL BE USED TO DESCRIBE THE CONFIGURATION, DIMENSIONS AND ELEVATIONS AT EACH POINT LOCATION.

Culvert Material: _____
Culvert Depth: _____
Culvert Width: _____
Culvert Type (circle one): Circ/ Box/ Arch/ Ellip. /Other

Culvert Invert Elev.: INV=6.54

Side Slope (Horz/Vert): _____

Flow Direction (circle one): ← →

Channel Material (circle one): Earth / Conc. / Other

Bottom Width: _____

Side Slope (Horz/Vert): _____

CULVERT

DITCH

Ground Elev.: _____

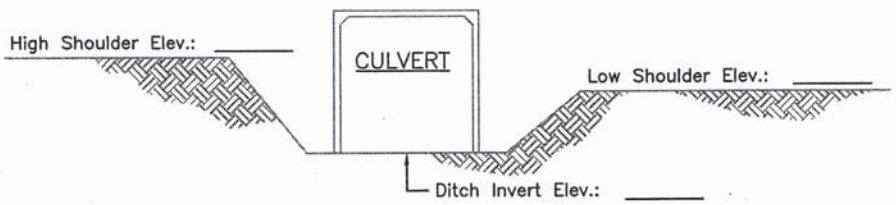

Additional description of the point location: _____

Project: Deep Creek Watershed
Node/Point #: 298
Location/Nearest Intersection: _____

Date: _____
Surveyed By: _____

THIS FORM SHALL BE USED TO DESCRIBE THE CONFIGURATION, DIMENSIONS AND ELEVATIONS AT EACH POINT LOCATION.

Culvert Material: _____
Culvert Depth: _____
Culvert Width: _____
Culvert Type (circle one): Circ/ Box/ Arch/ Ellip. /Other

Culvert Invert Elev.: INV=6.64

Side Slope (Horz/Vert): _____

Flow Direction (circle one): ← →

Channel Material (circle one): Earth / Conc. / Other

Bottom Width: _____

Side Slope (Horz/Vert): _____

CULVERT

DITCH

Ground Elev.: _____

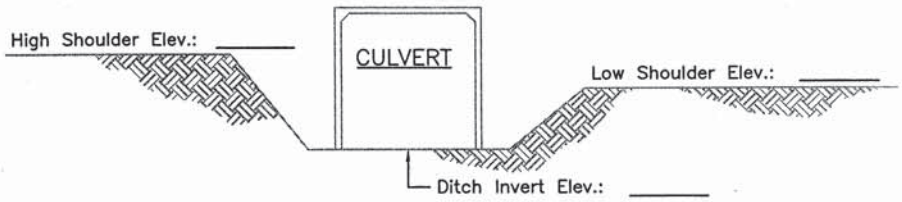

Additional description of the point location: _____

Project: Deep Creek Watershed
Node/Point #: 300
Location/Nearest Intersection: _____

Date: _____
Surveyed By: _____

THIS FORM SHALL BE USED TO DESCRIBE THE CONFIGURATION, DIMENSIONS AND ELEVATIONS AT EACH POINT LOCATION.

Culvert Material: _____
Culvert Depth: _____
Culvert Width: _____
Culvert Type (circle one): Circ/ Box/ Arch/ Ellip. /Other

Culvert Invert Elev.: INV=5.92

Side Slope (Horz/Vert): _____

Flow Direction (circle one): ← →

Channel Material (circle one): Earth / Conc. / Other

Bottom Width: _____

Side Slope (Horz/Vert): _____

CULVERT

DITCH

Ground Elev.: _____

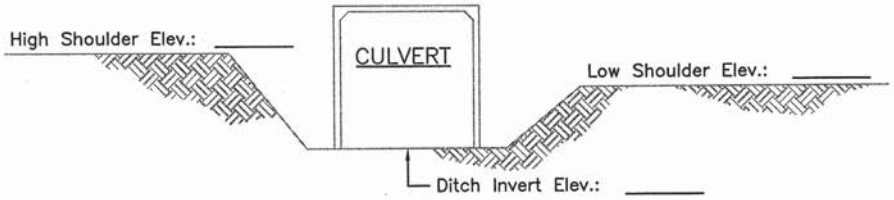

Additional description of the point location: _____

Project: Deep Creek Watershed
Node/Point #: 300
Location/Nearest Intersection: _____

Date: _____
Surveyed By: _____

THIS FORM SHALL BE USED TO DESCRIBE THE CONFIGURATION, DIMENSIONS AND ELEVATIONS AT EACH POINT LOCATION.

Culvert Material: _____
Culvert Depth: _____
Culvert Width: _____
Culvert Type (circle one): Circ/ Box/ Arch/ Ellip. /Other

Culvert Invert Elev.: INV=6.45

Side Slope (Horz/Vert): _____

Flow Direction (circle one): ← →

Channel Material (circle one): Earth / Conc. / Other

Bottom Width: _____

Side Slope (Horz/Vert): _____

CULVERT

DITCH

Ground Elev.: _____

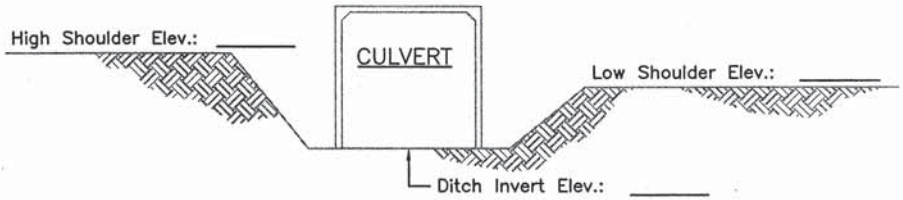

Additional description of the point location: _____

Project: Deep Creek Watershed
Node/Point #: 310
Location/Nearest Intersection:

Date:
Surveyed By:

THIS FORM SHALL BE USED TO DESCRIBE THE CONFIGURATION, DIMENSIONS AND ELEVATIONS AT EACH POINT LOCATION.

Culvert Material: Conc.
Culvert Depth:
Culvert Width:
Culvert Type (circle one): (Circ) Box/ Arch/ Ellip. /Other
21" INV = 3.29

Culvert Invert Elev.:

Side Slope (Horz/Vert):
Flow Direction (circle one): ← →
Channel Material (circle one): Earth / Conc. / Other
Bottom Width:
Side Slope (Horz/Vert):

CULVERT

DITCH

Ground Elev.:

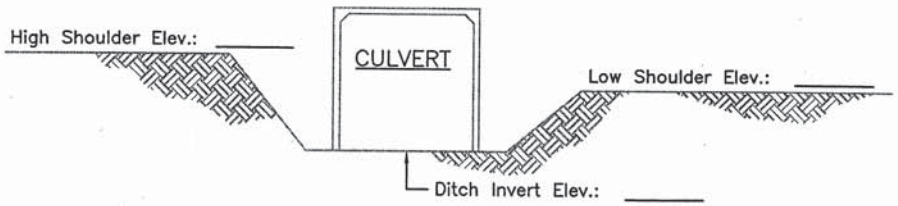

Additional description of the point location:

Project: Deep Creek Watershed
Node/Point #: 310
Location/Nearest Intersection:

Date:
Surveyed By:

THIS FORM SHALL BE USED TO DESCRIBE THE CONFIGURATION, DIMENSIONS AND ELEVATIONS AT EACH POINT LOCATION.

Culvert Material: Conc.
Culvert Depth:
Culvert Width:
Culvert Type (circle one): (Circ) Box/ Arch/ Ellip. /Other
36" INV = 2.73

Culvert Invert Elev.:

Side Slope (Horz/Vert):
Flow Direction (circle one): ← →
Channel Material (circle one): Earth / Conc. / Other
Bottom Width:
Side Slope (Horz/Vert):

CULVERT

DITCH

Ground Elev.:

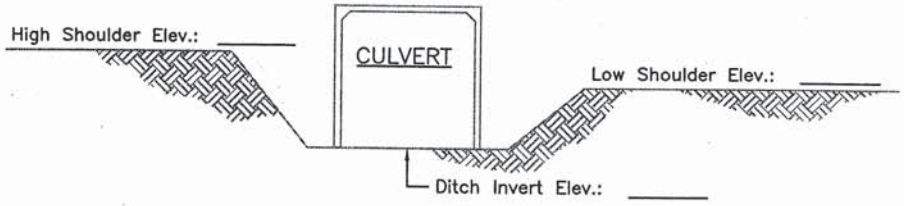

Additional description of the point location:

Project: Deep Creek Watershed
Node/Point #: 312
Location/Nearest Intersection:

Date:
Surveyed By:

THIS FORM SHALL BE USED TO DESCRIBE THE CONFIGURATION, DIMENSIONS AND ELEVATIONS AT EACH POINT LOCATION.

Culvert Material: CONC.
Culvert Depth:
Culvert Width:
Culvert Type (circle one): (Circ) Box/ Arch/ Ellip. /Other
21"

Culvert Invert Elev.: INV= 2.98

Side Slope (Horz/Vert):
Flow Direction (circle one): ← →
Channel Material (circle one): Earth / Conc. / Other
Bottom Width:
Side Slope (Horz/Vert):

CULVERT

DITCH

Ground Elev.:

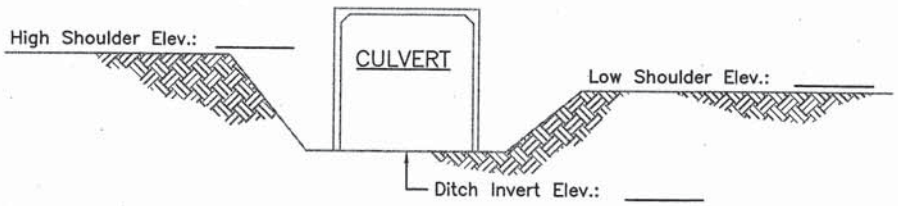

Additional description of the point location:

Project: Deep Creek Watershed
Node/Point #: 312
Location/Nearest Intersection:

Date:
Surveyed By:

THIS FORM SHALL BE USED TO DESCRIBE THE CONFIGURATION, DIMENSIONS AND ELEVATIONS AT EACH POINT LOCATION.

Culvert Material: CONC.
Culvert Depth:
Culvert Width:
Culvert Type (circle one): (Circ) Box/ Arch/ Ellip. /Other
36"

Culvert Invert Elev.: INV= 2.28

Side Slope (Horz/Vert):
Flow Direction (circle one): ← →
Channel Material (circle one): Earth / Conc. / Other
Bottom Width:
Side Slope (Horz/Vert):

CULVERT

DITCH

Ground Elev.:

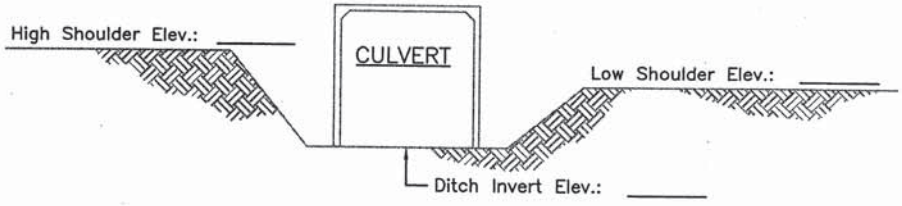

Additional description of the point location:

Project: Deep Creek Watershed
Node/Point #: 314
Location/Nearest Intersection:

Date:
Surveyed By:

THIS FORM SHALL BE USED TO DESCRIBE THE CONFIGURATION, DIMENSIONS AND ELEVATIONS AT EACH POINT LOCATION.

Culvert Material: Conc.
Culvert Depth:
Culvert Width:
Culvert Type (circle one): Circ/ Box/ Arch/ Ellip. /Other
48"

Culvert Invert Elev.: IN: -2.57

Side Slope (Horz/Vert):

Flow Direction (circle one): ← →

Channel Material (circle one): Earth / Conc. / Other

Bottom Width:

Side Slope (Horz/Vert):

CULVERT

DITCH

Ground Elev.:

High Shoulder Elev.:

CULVERT

Low Shoulder Elev.:

Ditch Invert Elev.:

Additional description of the point location:

Project: Deep Creek Watershed
Node/Point #: 314
Location/Nearest Intersection:

Date:
Surveyed By:

THIS FORM SHALL BE USED TO DESCRIBE THE CONFIGURATION, DIMENSIONS AND ELEVATIONS AT EACH POINT LOCATION.

Culvert Material: Conc.
Culvert Depth:
Culvert Width:
Culvert Type (circle one): Circ/ Box/ Arch/ Ellip. /Other
48"

Culvert Invert Elev.: IN: -2.18

Side Slope (Horz/Vert):

Flow Direction (circle one): ← →

Channel Material (circle one): Earth / Conc. / Other

Bottom Width:

Side Slope (Horz/Vert):

CULVERT

DITCH

Ground Elev.:

High Shoulder Elev.:

CULVERT

Low Shoulder Elev.:

Ditch Invert Elev.:

Additional description of the point location:

Project: Deep Creek Watershed
Node/Point #: 314
Location/Nearest Intersection:

Date:
Surveyed By:

THIS FORM SHALL BE USED TO DESCRIBE THE CONFIGURATION, DIMENSIONS AND ELEVATIONS AT EACH POINT LOCATION.

Culvert Material: CONC.
Culvert Depth:
Culvert Width:
Culvert Type (circle one): (Circ)/ Box/ Arch/ Ellip. /Other
48"

Culvert Invert Elev.: -2.32

Side Slope (Horz/Vert):
Flow Direction (circle one): ← →
Channel Material (circle one): Earth / Conc. / Other
Bottom Width:
Side Slope (Horz/Vert):

CULVERT DITCH

Ground Elev.:

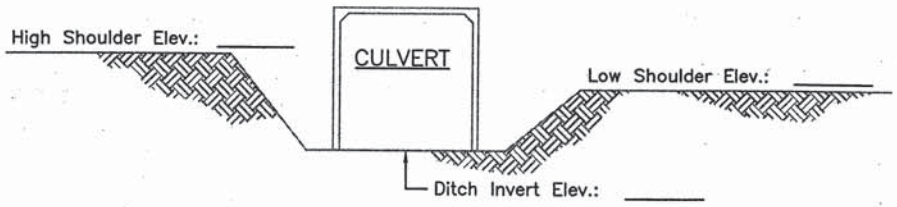

Additional description of the point location:

Project: Deep Creek Watershed
Node/Point #: 314
Location/Nearest Intersection:

Date:
Surveyed By:

THIS FORM SHALL BE USED TO DESCRIBE THE CONFIGURATION, DIMENSIONS AND ELEVATIONS AT EACH POINT LOCATION.

Culvert Material: CONC.
Culvert Depth:
Culvert Width:
Culvert Type (circle one): (Circ)/ Box/ Arch/ Ellip. /Other
48"

Culvert Invert Elev.: -2.33

Side Slope (Horz/Vert):
Flow Direction (circle one): ← →
Channel Material (circle one): Earth / Conc. / Other
Bottom Width:
Side Slope (Horz/Vert):

CULVERT DITCH

Ground Elev.:

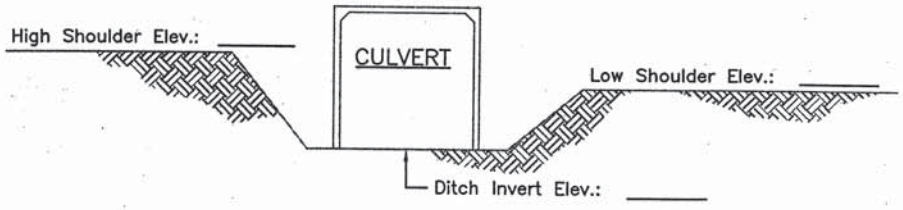

Additional description of the point location:

Project: Deep Creek Watershed
Node/Point #: 316
Location/Nearest Intersection:

Date:
Surveyed By:

THIS FORM SHALL BE USED TO DESCRIBE THE CONFIGURATION, DIMENSIONS AND ELEVATIONS AT EACH POINT LOCATION.

Culvert Material: Conc.
Culvert Depth:
Culvert Width:
Culvert Type (circle one): Circ/ Box/ Arch/ Ellip. /Other
48"

Culvert Invert Elev.: INV = -2.51

Side Slope (Horz/Vert):

Flow Direction (circle one): ← →

Channel Material (circle one): Earth / Conc. / Other

Bottom Width:

Side Slope (Horz/Vert):

CULVERT

DITCH

Ground Elev.:

High Shoulder Elev.:

CULVERT

Low Shoulder Elev.:

Ditch Invert Elev.:

Additional description of the point location:

Project: Deep Creek Watershed
Node/Point #: 316
Location/Nearest Intersection:

Date:
Surveyed By:

THIS FORM SHALL BE USED TO DESCRIBE THE CONFIGURATION, DIMENSIONS AND ELEVATIONS AT EACH POINT LOCATION.

Culvert Material: Conc.
Culvert Depth:
Culvert Width:
Culvert Type (circle one): Circ/ Box/ Arch/ Ellip. /Other
48"

Culvert Invert Elev.: INV = -2.56

Side Slope (Horz/Vert):

Flow Direction (circle one): ← →

Channel Material (circle one): Earth / Conc. / Other

Bottom Width:

Side Slope (Horz/Vert):

CULVERT

DITCH

Ground Elev.:

High Shoulder Elev.:

CULVERT

Low Shoulder Elev.:

Ditch Invert Elev.:

Additional description of the point location:

Project: Deep Creek Watershed
Node/Point #: 316
Location/Nearest Intersection:

Date:
Surveyed By:

THIS FORM SHALL BE USED TO DESCRIBE THE CONFIGURATION, DIMENSIONS AND ELEVATIONS AT EACH POINT LOCATION.

Side Slope (Horz/Vert):

Culvert Material: Conc.
Culvert Depth:
Culvert Width:
Culvert Type (circle one): (Circ)/ Box/ Arch/ Ellip. /Other
48"

Culvert Invert Elev.: INV=2.49

Flow Direction (circle one): ← →

Channel Material (circle one): Earth / Conc. / Other

Bottom Width:

Side Slope (Horz/Vert):

CULVERT

DITCH

Ground Elev.:

High Shoulder Elev.:

CULVERT

Low Shoulder Elev.:

Ditch Invert Elev.:

Additional description of the point location:

Project: Deep Creek Watershed
Node/Point #: 316
Location/Nearest Intersection:

Date:
Surveyed By:

THIS FORM SHALL BE USED TO DESCRIBE THE CONFIGURATION, DIMENSIONS AND ELEVATIONS AT EACH POINT LOCATION.

Side Slope (Horz/Vert):

Culvert Material: Conc.
Culvert Depth:
Culvert Width:
Culvert Type (circle one): (Circ)/ Box/ Arch/ Ellip. /Other
48"

Culvert Invert Elev.: INV=2.39

Flow Direction (circle one): ← →

Channel Material (circle one): Earth / Conc. / Other

Bottom Width:

Side Slope (Horz/Vert):

CULVERT

DITCH

Ground Elev.:

High Shoulder Elev.:

CULVERT

Low Shoulder Elev.:

Ditch Invert Elev.:

Additional description of the point location:

Project: Deep Creek Watershed
Node/Point #: ~~368~~ 348
Location/Nearest Intersection:

Date:
Surveyed By:

THIS FORM SHALL BE USED TO DESCRIBE THE CONFIGURATION, DIMENSIONS AND ELEVATIONS AT EACH POINT LOCATION.

Rim Elev.: 6.74

Flow Direction

Culvert Material: CONC.
Culvert Depth:
Culvert Width:
Culvert Type (circle one):
Circ/ Box/ Arch/ Ellip. /Other
48"

Flow Direction

Culvert Material: CONC.
Culvert Depth:
Culvert Width:
Culvert Type (circle one):
Circ/ Box/ Arch/ Ellip. /Other
48"

Invert In Elev.: 1.99

Invert Out Elev.: 1.99

CULVERT JUNCTION/INLET CULVERT

Culvert Material:
Culvert Depth:
Culvert Width:
Culvert Type (circle one):
Circ/ Box/ Arch/ Ellip. /Other

W.S. Elev.:

Invert Out Elev.:

Invert Elev.:

OUTLET CULVERT LAKE

Additional description of the point location:

Project: Deep Creek Watershed
Node/Point #: 352
Location/Nearest Intersection:

Date:
Surveyed By:

THIS FORM SHALL BE USED TO DESCRIBE THE CONFIGURATION, DIMENSIONS AND ELEVATIONS AT EACH POINT LOCATION.

Rim Elev.: 6.55

Flow Direction

Culvert Material: CONC.
Culvert Depth:
Culvert Width:
Culvert Type (circle one):
Circ/ Box/ Arch/ Ellip. /Other
36"

Flow Direction

Culvert Material:
Culvert Depth:
Culvert Width:
Culvert Type (circle one):
Circ/ Box/ Arch/ Ellip. /Other

Invert In Elev.:

Invert Out Elev.: 2.38

CULVERT JUNCTION/INLET CULVERT

Culvert Material:
Culvert Depth:
Culvert Width:
Culvert Type (circle one):
Circ/ Box/ Arch/ Ellip. /Other

W.S. Elev.:

Invert Out Elev.:

Invert Elev.:

OUTLET CULVERT LAKE

Additional description of the point location:

Project: Deep Creek Watershed
Node/Point #: 352
Location/Nearest Intersection:

Date:
Surveyed By:

THIS FORM SHALL BE USED TO DESCRIBE THE CONFIGURATION, DIMENSIONS AND ELEVATIONS AT EACH POINT LOCATION.

Rim Elev.: 6.55

Flow Direction

Flow Direction

Culvert Material: Conc.
Culvert Depth:
Culvert Width:
Culvert Type (circle one):
Circ/ Box/ Arch/ Ellip. /Other
36"

Culvert Material:
Culvert Depth:
Culvert Width:
Culvert Type (circle one):
Circ/ Box/ Arch/ Ellip. /Other

Invert In Elev.:

Invert Out Elev.: 2.38

CULVERT JUNCTION/INLET CULVERT

W.S. Elev.:

Culvert Material:
Culvert Depth:
Culvert Width:
Culvert Type (circle one):
Circ/ Box/ Arch/ Ellip. /Other

Invert Out Elev.:

Invert Elev.:

OUTLET CULVERT LAKE

Additional description of the point location:

Project: Deep Creek Watershed
Node/Point #: 356
Location/Nearest Intersection:

Date:
Surveyed By:

THIS FORM SHALL BE USED TO DESCRIBE THE CONFIGURATION, DIMENSIONS AND ELEVATIONS AT EACH POINT LOCATION.

Culvert Material: Conc.
Culvert Depth:
Culvert Width:
Culvert Type (circle one):
Circ/ Box/ Arch/ Ellip. /Other
36" F.E.S.

Culvert Invert Elev.: IAD = 1.59

Side Slope (Horz/Vert):

Flow Direction (circle one):

Channel Material (circle one):
Earth / Conc. / Other

Bottom Width:

Side Slope (Horz/Vert):

CULVERT DITCH

Ground Elev.:

High Shoulder Elev.:

CULVERT

Low Shoulder Elev.:

Ditch Invert Elev.:

Additional description of the point location:

Project: Deep Creek Watershed
Node/Point #: 356
Location/Nearest Intersection:

Date:
Surveyed By:

THIS FORM SHALL BE USED TO DESCRIBE THE CONFIGURATION, DIMENSIONS AND ELEVATIONS AT EACH POINT LOCATION.

Side Slope (Horz/Vert):

Culvert Material: Conc.
Culvert Depth:
Culvert Width:
Culvert Type (circle one): Circ/ Box/ Arch/ Ellip. /Other
36"

Culvert Invert Elev.: INV= 1.59

Flow Direction (circle one): ← →

Channel Material (circle one): Earth / Conc. / Other

Bottom Width:

Side Slope (Horz/Vert):

CULVERT

DITCH

Ground Elev.:

High Shoulder Elev.:

CULVERT

Low Shoulder Elev.:

Ditch Invert Elev.:

Additional description of the point location:

Project: Deep Creek Watershed
Node/Point #: 358
Location/Nearest Intersection:

Date:
Surveyed By:

THIS FORM SHALL BE USED TO DESCRIBE THE CONFIGURATION, DIMENSIONS AND ELEVATIONS AT EACH POINT LOCATION.

Side Slope (Horz/Vert):

Culvert Material: Conc.
Culvert Depth:
Culvert Width:
Culvert Type (circle one): Circ/ Box/ Arch/ Ellip. /Other
30"

Culvert Invert Elev.: INV= 0.18

Flow Direction (circle one): ← →

Channel Material (circle one): Earth / Conc. / Other

Bottom Width:

Side Slope (Horz/Vert):

CULVERT

DITCH

Ground Elev.:

High Shoulder Elev.:

CULVERT

Low Shoulder Elev.:

Ditch Invert Elev.:

Additional description of the point location:

Project: Deep Creek Watershed
Node/Point #: 358
Location/Nearest Intersection:

Date:
Surveyed By:

THIS FORM SHALL BE USED TO DESCRIBE THE CONFIGURATION, DIMENSIONS AND ELEVATIONS AT EACH POINT LOCATION.

Culvert Material: Conc.
Culvert Depth:
Culvert Width:
Culvert Type (circle one): Circ/ Box/ Arch/ Ellip. /Other
36" F.E.S.

Culvert Invert Elev.: INV = -0.38

Side Slope (Horz/Vert):

Flow Direction (circle one): ← →

Bottom Width:

Channel Material (circle one): Earth / Conc. / Other

Side Slope (Horz/Vert):

CULVERT

DITCH

Ground Elev.:

High Shoulder Elev.:

CULVERT

Low Shoulder Elev.:

Ditch Invert Elev.:

Additional description of the point location:

Project: Deep Creek Watershed
Node/Point #: 358
Location/Nearest Intersection:

Date:
Surveyed By:

THIS FORM SHALL BE USED TO DESCRIBE THE CONFIGURATION, DIMENSIONS AND ELEVATIONS AT EACH POINT LOCATION.

Culvert Material: Conc.
Culvert Depth:
Culvert Width:
Culvert Type (circle one): Circ/ Box/ Arch/ Ellip. /Other
30"

Culvert Invert Elev.: INV = 0.18

Side Slope (Horz/Vert):

Flow Direction (circle one): ← →

Bottom Width:

Channel Material (circle one): Earth / Conc. / Other

Side Slope (Horz/Vert):

CULVERT

DITCH

Ground Elev.:

High Shoulder Elev.:

CULVERT

Low Shoulder Elev.:

Ditch Invert Elev.:

Additional description of the point location:

Project: Deep Creek Watershed
Node/Point #: 358
Location/Nearest Intersection:

Date:
Surveyed By:

THIS FORM SHALL BE USED TO DESCRIBE THE CONFIGURATION, DIMENSIONS AND ELEVATIONS AT EACH POINT LOCATION.

Culvert Material: Conc.
Culvert Depth:
Culvert Width:
Culvert Type (circle one): (Circ) Box/ Arch/ Ellip. /Other
36" F.E.S.

Culvert Invert Elev.: INV= -0.38

Side Slope (Horz/Vert):
Flow Direction (circle one): ← →
Channel Material (circle one): Earth / Conc. / Other
Bottom Width:
Side Slope (Horz/Vert):

CULVERT

DITCH

Ground Elev.:

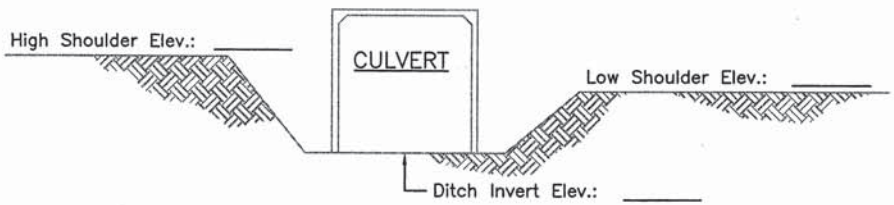

Additional description of the point location:

Project: Deep Creek Watershed
Node/Point #: 360
Location/Nearest Intersection:

Date:
Surveyed By:

THIS FORM SHALL BE USED TO DESCRIBE THE CONFIGURATION, DIMENSIONS AND ELEVATIONS AT EACH POINT LOCATION.

Culvert Material: Conc.
Culvert Depth:
Culvert Width:
Culvert Type (circle one): (Circ) Box/ Arch/ Ellip. /Other
36" F.E.S.

Culvert Invert Elev.: INV= -0.01

Side Slope (Horz/Vert):
Flow Direction (circle one): ← →
Channel Material (circle one): Earth / Conc. / Other
Bottom Width:
Side Slope (Horz/Vert):

CULVERT

DITCH

Ground Elev.:

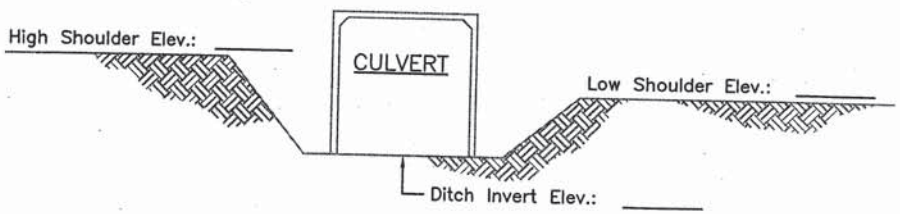

Additional description of the point location:

Project: Deep Creek Watershed
Node/Point #: 360
Location/Nearest Intersection:

Date:
Surveyed By:

THIS FORM SHALL BE USED TO DESCRIBE THE CONFIGURATION, DIMENSIONS AND ELEVATIONS AT EACH POINT LOCATION.

Culvert Material: Conc.
Culvert Depth:
Culvert Width:
Culvert Type (circle one):
Circ / Box/ Arch/ Ellip. /Other
30"

Culvert Invert Elev.: INV= 0.48

Side Slope (Horz/Vert):

Flow Direction (circle one): ← →

Channel Material (circle one): Earth / Conc. / Other

Bottom Width:

Side Slope (Horz/Vert):

CULVERT

DITCH

Ground Elev.:

High Shoulder Elev.:

CULVERT

Low Shoulder Elev.:

Ditch Invert Elev.:

Additional description of the point location:

Project: Deep Creek Watershed
Node/Point #: 360
Location/Nearest Intersection:

Date:
Surveyed By:

THIS FORM SHALL BE USED TO DESCRIBE THE CONFIGURATION, DIMENSIONS AND ELEVATIONS AT EACH POINT LOCATION.

Culvert Material: Conc.
Culvert Depth:
Culvert Width:
Culvert Type (circle one):
Circ / Box/ Arch/ Ellip. /Other
36" F.E.S

Culvert Invert Elev.: INV = 0.01

Side Slope (Horz/Vert):

Flow Direction (circle one): ← →

Channel Material (circle one): Earth / Conc. / Other

Bottom Width:

Side Slope (Horz/Vert):

CULVERT

DITCH

Ground Elev.:

High Shoulder Elev.:

CULVERT

Low Shoulder Elev.:

Ditch Invert Elev.:

Additional description of the point location:

Project: Deep Creek Watershed
Node/Point #: 360
Location/Nearest Intersection:

Date:
Surveyed By:

THIS FORM SHALL BE USED TO DESCRIBE THE CONFIGURATION, DIMENSIONS AND ELEVATIONS AT EACH POINT LOCATION.

Culvert Material: Conc.
Culvert Depth:
Culvert Width:
Culvert Type (circle one): Circ. Box/ Arch/ Ellip. /Other
30"

Culvert Invert Elev.: INV=0.48

Side Slope (Horz/Vert):
Flow Direction (circle one): ← →
Channel Material (circle one): Earth / Conc. / Other
Bottom Width:
Side Slope (Horz/Vert):

CULVERT

DITCH

Ground Elev.:

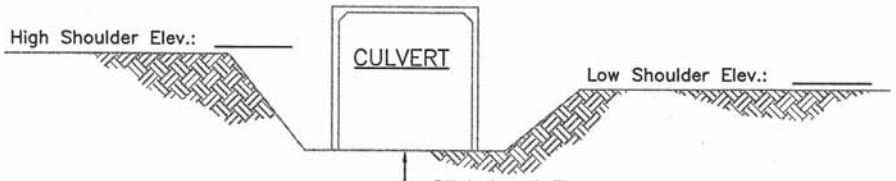

Additional description of the point location:

Project: Deep Creek Watershed
Node/Point #: 364
Location/Nearest Intersection:

Date:
Surveyed By:

THIS FORM SHALL BE USED TO DESCRIBE THE CONFIGURATION, DIMENSIONS AND ELEVATIONS AT EACH POINT LOCATION.

Culvert Material: Conc.
Culvert Depth:
Culvert Width:
Culvert Type (circle one): Circ. Box/ Arch/ Ellip. /Other
24"

Culvert Invert Elev.: INV=3.34

Side Slope (Horz/Vert):
Flow Direction (circle one): ← →
Channel Material (circle one): Earth / Conc. / Other
Bottom Width:
Side Slope (Horz/Vert):

CULVERT

DITCH

Ground Elev.:

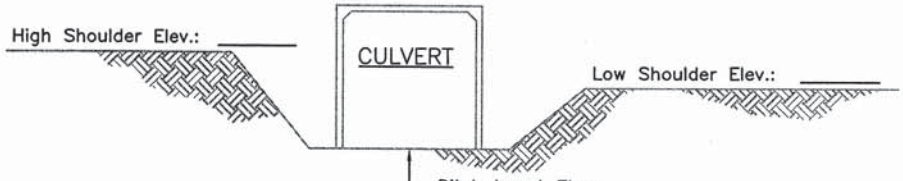

Additional description of the point location:

Project: Deep Creek Watershed
Node/Point #: 364
Location/Nearest Intersection:

Date:
Surveyed By:

THIS FORM SHALL BE USED TO DESCRIBE THE CONFIGURATION, DIMENSIONS AND ELEVATIONS AT EACH POINT LOCATION.

Culvert Material: CONC.
Culvert Depth:
Culvert Width:
Culvert Type (circle one): Circ/ Box/ Arch/ Ellip. /Other
36" (F.E.S.)

Culvert Invert Elev.: INV= 2.12

Side Slope (Horz/Vert):
Flow Direction (circle one): ← →
Channel Material (circle one): Earth / Conc. / Other
Bottom Width:
Side Slope (Horz/Vert):

CULVERT

DITCH

Ground Elev.:

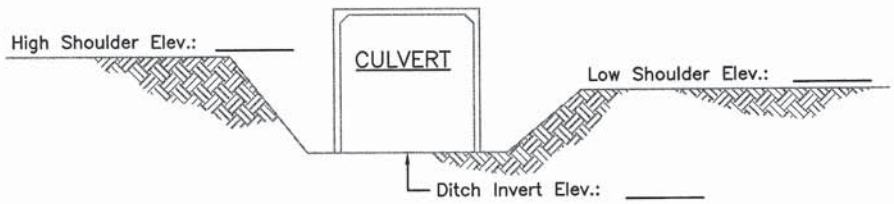

Additional description of the point location:

Project: Deep Creek Watershed
Node/Point #: ~~364~~ 366
Location/Nearest Intersection:

Date:
Surveyed By:

THIS FORM SHALL BE USED TO DESCRIBE THE CONFIGURATION, DIMENSIONS AND ELEVATIONS AT EACH POINT LOCATION.

Culvert Material: Conc.
Culvert Depth:
Culvert Width:
Culvert Type (circle one): Circ/ Box/ Arch/ Ellip. /Other
24"

Culvert Invert Elev.: INV= 5.34

Side Slope (Horz/Vert):
Flow Direction (circle one): ← →
Channel Material (circle one): Earth / Conc. / Other
Bottom Width:
Side Slope (Horz/Vert):

CULVERT

DITCH

Ground Elev.:

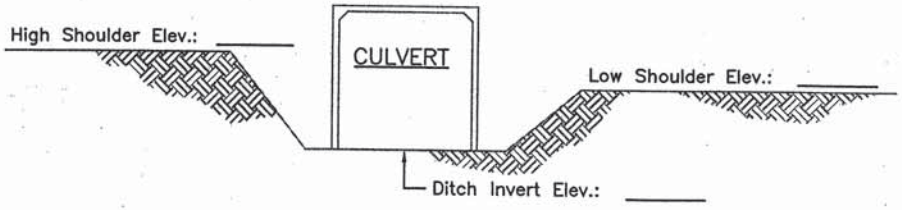

Additional description of the point location:

Project: Deep Creek Watershed
Node/Point #: 364 366
Location/Nearest Intersection:

Date:
Surveyed By:

THIS FORM SHALL BE USED TO DESCRIBE THE CONFIGURATION, DIMENSIONS AND ELEVATIONS AT EACH POINT LOCATION.

Culvert Material: Conc.
Culvert Depth:
Culvert Width:
Culvert Type (circle one):
Circ/ Box/ Arch/ Ellip. /Other
36" F.E.S.

Culvert Invert Elev.: INV 2.12

Side Slope (Horz/Vert):

Flow Direction (circle one): ← →

Channel Material (circle one): Earth / Conc. / Other

Bottom Width:

Side Slope (Horz/Vert):

CULVERT DITCH

Ground Elev.:

High Shoulder Elev.:

CULVERT

Low Shoulder Elev.:

Ditch Invert Elev.:

Additional description of the point location:

Project: Deep Creek Watershed
Node/Point #: 368
Location/Nearest Intersection:

Date:
Surveyed By:

THIS FORM SHALL BE USED TO DESCRIBE THE CONFIGURATION, DIMENSIONS AND ELEVATIONS AT EACH POINT LOCATION.

Rim Elev.: 6.74

Flow Direction ←

Culvert Material: Conc.
Culvert Depth:
Culvert Width:
Culvert Type (circle one):
Circ/ Box/ Arch/ Ellip. /Other
48"

Invert Out Elev.: 1.87

Flow Direction ←

Culvert Material: Conc.
Culvert Depth:
Culvert Width:
Culvert Type (circle one):
Circ/ Box/ Arch/ Ellip. /Other
48"

Invert In Elev.: 1.99

CULVERT JUNCTION/INLET CULVERT

W.S. Elev.:

Culvert Material:
Culvert Depth:
Culvert Width:
Culvert Type (circle one):
Circ/ Box/ Arch/ Ellip. /Other

Invert Out Elev.:

Invert Elev.:

OUTLET CULVERT LAKE

Additional description of the point location:

Project: Deep Creek Watershed
Node/Point #: 412
Location/Nearest Intersection:

Date:
Surveyed By:

THIS FORM SHALL BE USED TO DESCRIBE THE CONFIGURATION, DIMENSIONS AND ELEVATIONS AT EACH POINT LOCATION.

Culvert Material: Conc.
Culvert Depth:
Culvert Width:
Culvert Type (circle one): Circ/ Box/ Arch/ Ellip. /Other
36" INV= 0.16

Culvert Invert Elev.:

Side Slope (Horz/Vert):
Flow Direction (circle one): ← →
Channel Material (circle one): Earth / Conc. / Other
Bottom Width:
Side Slope (Horz/Vert):

CULVERT

DITCH

Ground Elev.:

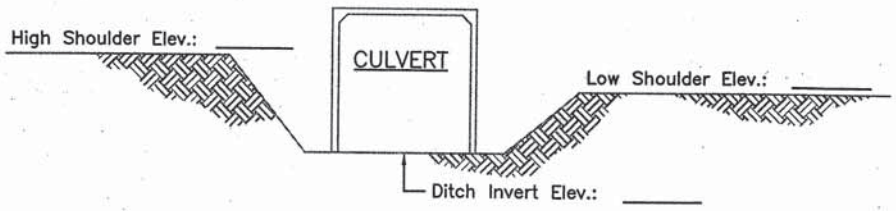

Additional description of the point location:

Project: Deep Creek Watershed
Node/Point #: 412
Location/Nearest Intersection:

Date:
Surveyed By:

THIS FORM SHALL BE USED TO DESCRIBE THE CONFIGURATION, DIMENSIONS AND ELEVATIONS AT EACH POINT LOCATION.

Culvert Material: Conc.
Culvert Depth:
Culvert Width:
Culvert Type (circle one): Circ/ Box/ Arch/ Ellip. /Other
36" INV= 0.28

Culvert Invert Elev.:

Side Slope (Horz/Vert):
Flow Direction (circle one): ← →
Channel Material (circle one): Earth / Conc. / Other
Bottom Width:
Side Slope (Horz/Vert):

CULVERT

DITCH

Ground Elev.:

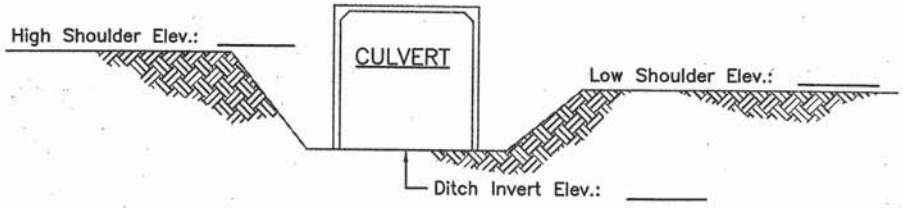

Additional description of the point location:

Project: Deep Creek Watershed
Node/Point #: 414
Location/Nearest Intersection:

Date:
Surveyed By:

THIS FORM SHALL BE USED TO DESCRIBE THE CONFIGURATION, DIMENSIONS AND ELEVATIONS AT EACH POINT LOCATION.

Culvert Material: Conc.
Culvert Depth:
Culvert Width:
Culvert Type (circle one): (Circ) / Box/ Arch/ Ellip. /Other
36"
Culvert Invert Elev.: INV=0.09

Side Slope (Horz/Vert):
Flow Direction (circle one): ← →
Channel Material (circle one): Earth / Conc. / Other
Bottom Width:
Side Slope (Horz/Vert):

CULVERT

DITCH

Ground Elev.:

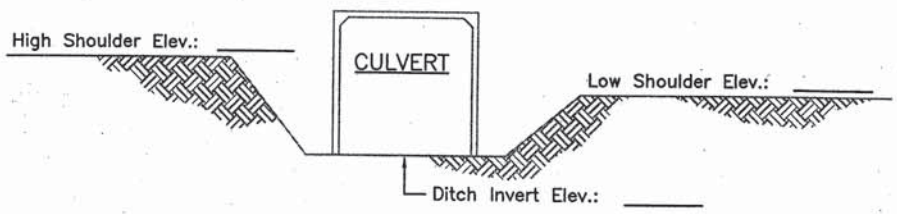

Additional description of the point location:

Project: Deep Creek Watershed
Node/Point #: 414
Location/Nearest Intersection:

Date:
Surveyed By:

THIS FORM SHALL BE USED TO DESCRIBE THE CONFIGURATION, DIMENSIONS AND ELEVATIONS AT EACH POINT LOCATION.

Culvert Material: Conc.
Culvert Depth:
Culvert Width:
Culvert Type (circle one): (Circ) / Box/ Arch/ Ellip. /Other
36"
Culvert Invert Elev.: INV=-0.13

Side Slope (Horz/Vert):
Flow Direction (circle one): ← →
Channel Material (circle one): Earth / Conc. / Other
Bottom Width:
Side Slope (Horz/Vert):

CULVERT

DITCH

Ground Elev.:

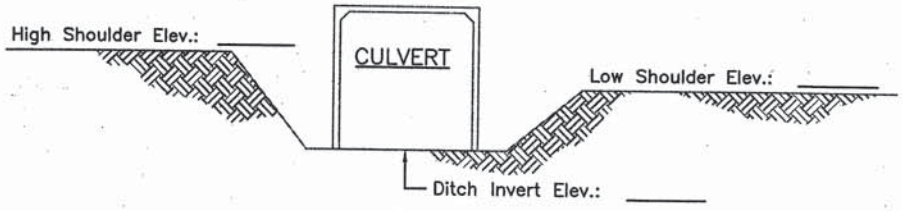

Additional description of the point location:

Project: Deep Creek Watershed
Node/Point #: 426
Location/Nearest Intersection:

Date:
Surveyed By:

THIS FORM SHALL BE USED TO DESCRIBE THE CONFIGURATION, DIMENSIONS AND ELEVATIONS AT EACH POINT LOCATION.

Culvert Material: CONC.
Culvert Depth:
Culvert Width:
Culvert Type (circle one): Circ/ Box/ Arch/ Ellip. /Other
36"

Culvert Invert Elev.: INV=-1.10

Side Slope (Horz/Vert):
Flow Direction (circle one): ← →
Channel Material (circle one): Earth / Conc. / Other
Bottom Width:
Side Slope (Horz/Vert):

CULVERT DITCH

Ground Elev.:
High Shoulder Elev.:
CULVERT
Low Shoulder Elev.:
Ditch Invert Elev.:

Additional description of the point location:

Project: Deep Creek Watershed
Node/Point #: 426
Location/Nearest Intersection:

Date:
Surveyed By:

THIS FORM SHALL BE USED TO DESCRIBE THE CONFIGURATION, DIMENSIONS AND ELEVATIONS AT EACH POINT LOCATION.

Culvert Material: CONC.
Culvert Depth:
Culvert Width:
Culvert Type (circle one): Circ/ Box/ Arch/ Ellip. /Other
36"

Culvert Invert Elev.: INV=-0.75

Side Slope (Horz/Vert):
Flow Direction (circle one): ← →
Channel Material (circle one): Earth / Conc. / Other
Bottom Width:
Side Slope (Horz/Vert):

CULVERT DITCH

Ground Elev.:
High Shoulder Elev.:
CULVERT
Low Shoulder Elev.:
Ditch Invert Elev.:

Additional description of the point location:

Project: Deep Creek Watershed
Node/Point #: 430
Location/Nearest Intersection:

Date:
Surveyed By:

THIS FORM SHALL BE USED TO DESCRIBE THE CONFIGURATION, DIMENSIONS AND ELEVATIONS AT EACH POINT LOCATION.

Culvert Material: CONC.
Culvert Depth:
Culvert Width:
Culvert Type (circle one): Circ. / Box/ Arch/ Ellip. /Other
48" (F.E.S)

Culvert Invert Elev.: INV: 0.44

Side Slope (Horz/Vert):
Flow Direction (circle one): ← →
Bottom Width:
Channel Material (circle one): Earth / Conc. / Other
Side Slope (Horz/Vert):

CULVERT

DITCH

Ground Elev.:

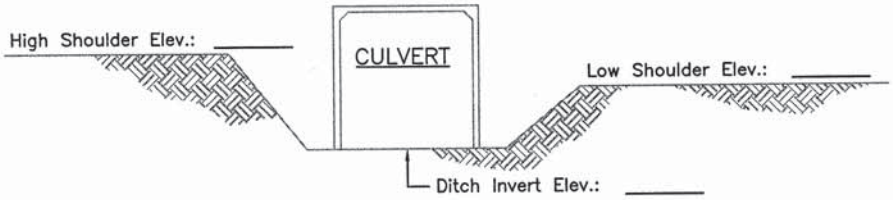

Additional description of the point location:

Project: Deep Creek Watershed
Node/Point #: 462
Location/Nearest Intersection:

Date:
Surveyed By:

THIS FORM SHALL BE USED TO DESCRIBE THE CONFIGURATION, DIMENSIONS AND ELEVATIONS AT EACH POINT LOCATION.

Culvert Material: Conc.
Culvert Depth:
Culvert Width:
Culvert Type (circle one): Circ. / Box/ Arch/ Ellip. /Other
89"x57"
58x91

Culvert Invert Elev.: INV: 4.31

Side Slope (Horz/Vert):
Flow Direction (circle one): ← →
Bottom Width:
Channel Material (circle one): Earth / Conc. / Other
Side Slope (Horz/Vert):

CULVERT

DITCH

Ground Elev.:

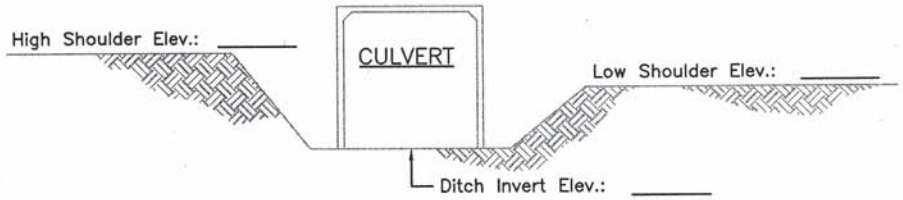

Additional description of the point location:

Project: Deep Creek Watershed
Node/Point #: 464
Location/Nearest Intersection:

Date:
Surveyed By:

THIS FORM SHALL BE USED TO DESCRIBE THE CONFIGURATION, DIMENSIONS AND ELEVATIONS AT EACH POINT LOCATION.

Culvert Material: Conc.
Culvert Depth:
Culvert Width:
Culvert Type (circle one): Circ/ Box/ Arch/ (Ellip.) /Other
89 x 57"
58 x 91

Culvert Invert Elev.: INV= 4.83

Side Slope (Horz/Vert):
Flow Direction (circle one): ← →
Channel Material (circle one): Earth / Conc. / Other
Bottom Width:
Side Slope (Horz/Vert):

CULVERT DITCH

Ground Elev.:

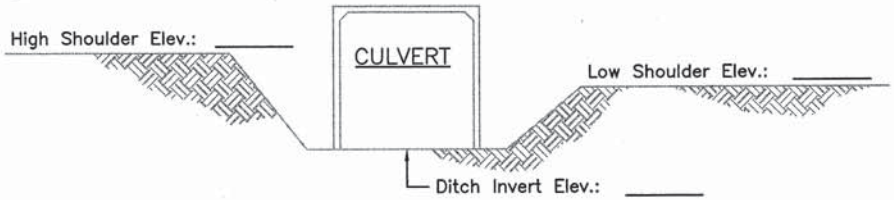

Additional description of the point location:

Project: Deep Creek Watershed
Node/Point #: 466
Location/Nearest Intersection:

Date:
Surveyed By:

THIS FORM SHALL BE USED TO DESCRIBE THE CONFIGURATION, DIMENSIONS AND ELEVATIONS AT EACH POINT LOCATION.

Culvert Material: Conc.
Culvert Depth:
Culvert Width:
Culvert Type (circle one): Circ/ Box/ Arch/ (Ellip.) /Other
91 x 58"

Culvert Invert Elev.: INV= 3.92

Side Slope (Horz/Vert):
Flow Direction (circle one): ← →
Channel Material (circle one): Earth / Conc. / Other
Bottom Width:
Side Slope (Horz/Vert):

CULVERT DITCH

Ground Elev.:

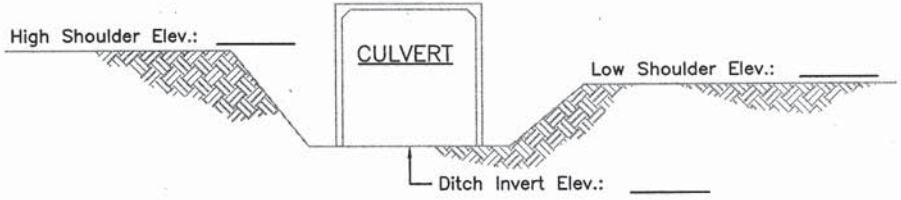

Additional description of the point location:

Project: Deep Creek watershed
Node/Point #: 470 468
Location/Nearest Intersection:

Date:
Surveyed By:

THIS FORM SHALL BE USED TO DESCRIBE THE CONFIGURATION, DIMENSIONS AND ELEVATIONS AT EACH POINT LOCATION.

Side Slope (Horz/Vert): 3' - 5.41

Culvert Material:
Culvert Depth:
Culvert Width:
Culvert Type (circle one): Circ/ Box/ Arch/ Ellip. /Other

Culvert Invert Elev.:

Flow Direction (circle one): ← →

Channel Material (circle one): Earth / Conc. / Other

Bottom Width: 5' - 3.95

Side Slope (Horz/Vert): 3' - 5.45

CULVERT

DITCH

Ground Elev.:

High Shoulder Elev.:

CULVERT

Low Shoulder Elev.:

Ditch Invert Elev.:

Additional description of the point location:

Project: Deep Creek Watershed
Node/Point #: 472
Location/Nearest Intersection:

Date:
Surveyed By:

THIS FORM SHALL BE USED TO DESCRIBE THE CONFIGURATION, DIMENSIONS AND ELEVATIONS AT EACH POINT LOCATION.

Side Slope (Horz/Vert):

Culvert Material: Conc.
Culvert Depth:
Culvert Width:
Culvert Type (circle one): Circ/ Box/ Arch/ Ellip. /Other
91"x58"

Culvert Invert Elev.: INV= 3.65

Flow Direction (circle one): ← →

Channel Material (circle one): Earth / Conc. / Other

Bottom Width:

Side Slope (Horz/Vert):

CULVERT

DITCH

Ground Elev.:

High Shoulder Elev.:

CULVERT

Low Shoulder Elev.:

Ditch Invert Elev.:

Additional description of the point location:

Project: Deep Creek Watershed
Node/Point #: 486
Location/Nearest Intersection:

Date:
Surveyed By:

THIS FORM SHALL BE USED TO DESCRIBE THE CONFIGURATION, DIMENSIONS AND ELEVATIONS AT EACH POINT LOCATION.

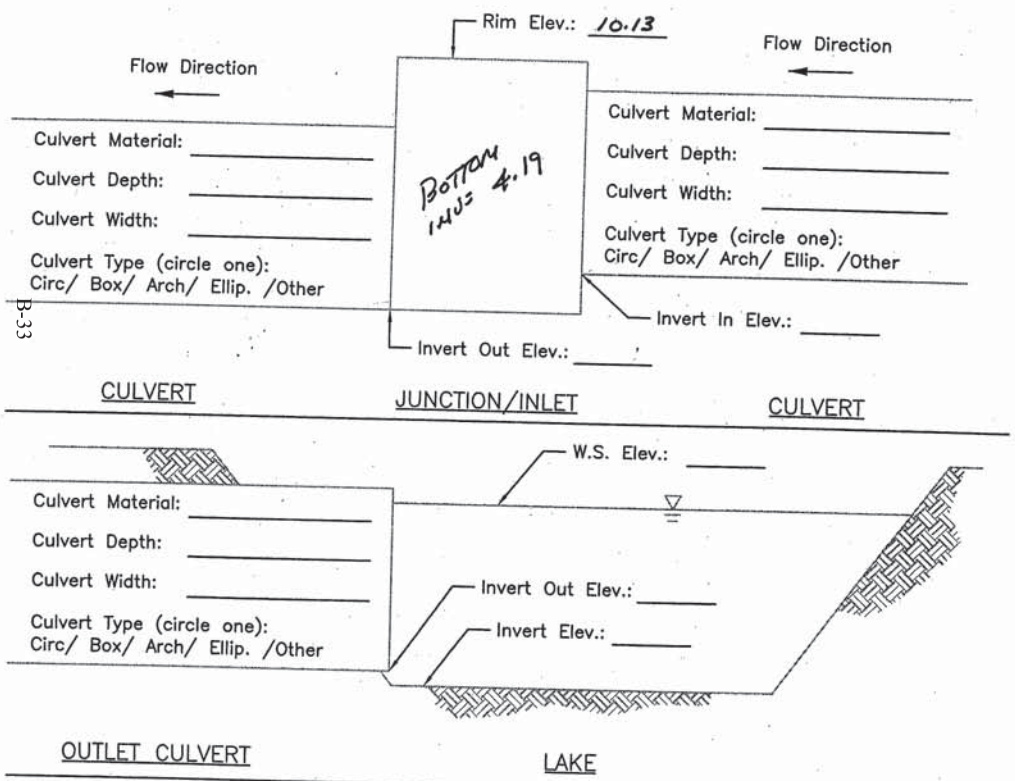

Additional description of the point location:

Project: Deep Creek Watershed
Node/Point #: 490
Location/Nearest Intersection:

Date:
Surveyed By:

THIS FORM SHALL BE USED TO DESCRIBE THE CONFIGURATION, DIMENSIONS AND ELEVATIONS AT EACH POINT LOCATION.

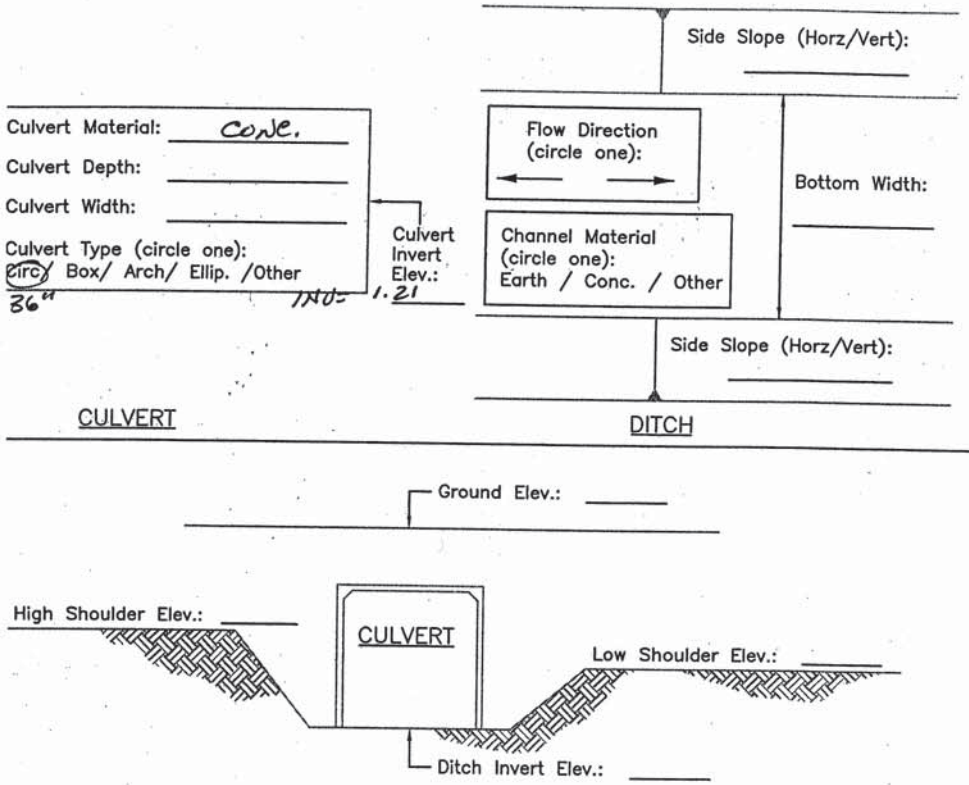

Additional description of the point location:

Project: Deep Creek Watershed
Node/Point #: 494
Location/Nearest Intersection:

Date:
Surveyed By:

THIS FORM SHALL BE USED TO DESCRIBE THE CONFIGURATION, DIMENSIONS AND ELEVATIONS AT EACH POINT LOCATION.

Culvert Material: Conc.
Culvert Depth:
Culvert Width:
Culvert Type (circle one): Circ/ Box/ Arch/ Ellip. /Other
42"

Culvert Invert Elev.: INV= -0.53

Side Slope (Horz/Vert):

Flow Direction (circle one): ← →

Channel Material (circle one): Earth / Conc. / Other

Bottom Width:

Side Slope (Horz/Vert):

CULVERT

DITCH

Ground Elev.:

High Shoulder Elev.:

CULVERT

Low Shoulder Elev.:

Ditch Invert Elev.:

Additional description of the point location:

Project: Deep Creek Watershed
Node/Point #: 498
Location/Nearest Intersection:

Date:
Surveyed By:

THIS FORM SHALL BE USED TO DESCRIBE THE CONFIGURATION, DIMENSIONS AND ELEVATIONS AT EACH POINT LOCATION.

Culvert Material:
Culvert Depth:
Culvert Width:
Culvert Type (circle one): Circ/ Box/ Arch/ Ellip. /Other

Culvert Invert Elev.:

Side Slope (Horz/Vert): 8'-4.2

Flow Direction (circle one): ← →

Channel Material (circle one): Earth / Conc. / Other

Bottom Width: 15'-0.6

Side Slope (Horz/Vert): 8'-5.7

CULVERT

DITCH

Ground Elev.:

High Shoulder Elev.:

CULVERT

Low Shoulder Elev.:

Ditch Invert Elev.:

Additional description of the point location:

Project: Deep Creek Watershed
Node/Point #: 502
Location/Nearest Intersection:

Date:
Surveyed By:

THIS FORM SHALL BE USED TO DESCRIBE THE CONFIGURATION, DIMENSIONS AND ELEVATIONS AT EACH POINT LOCATION.

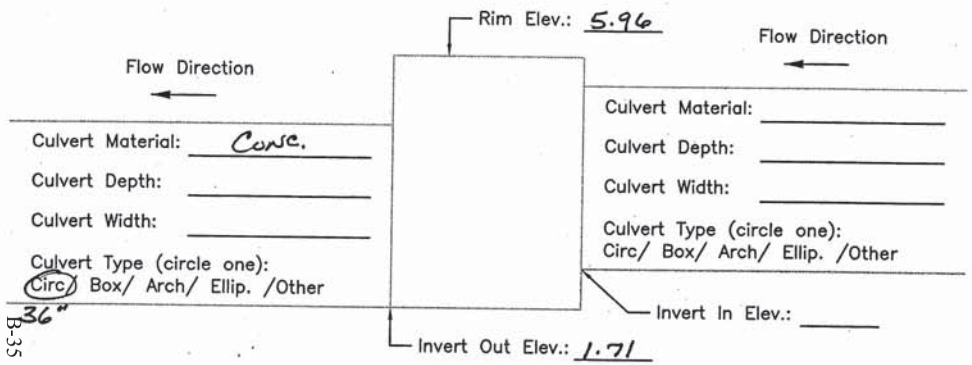

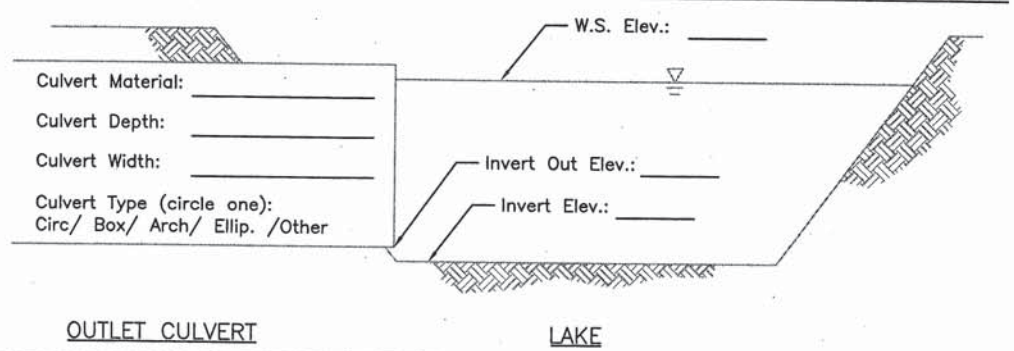

Additional description of the point location:

Project: Deep Creek Watershed
Node/Point #: 506
Location/Nearest Intersection:

Date:
Surveyed By:

THIS FORM SHALL BE USED TO DESCRIBE THE CONFIGURATION, DIMENSIONS AND ELEVATIONS AT EACH POINT LOCATION.

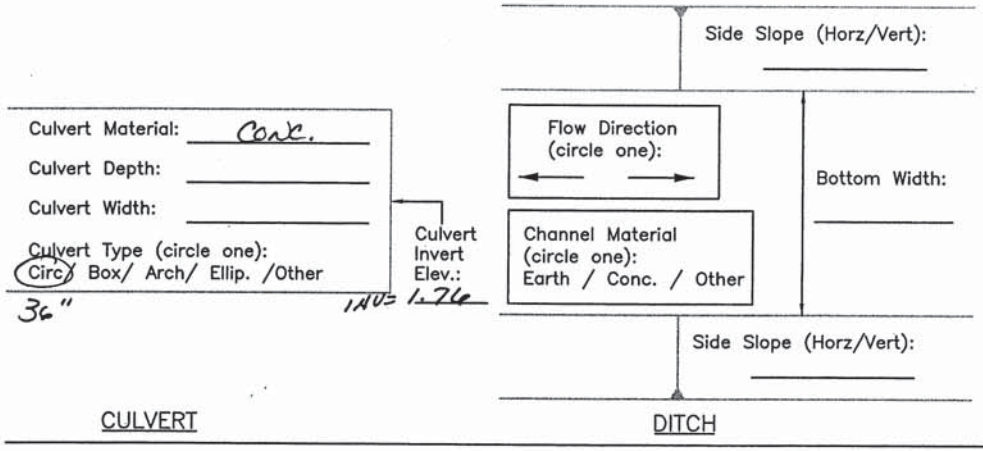

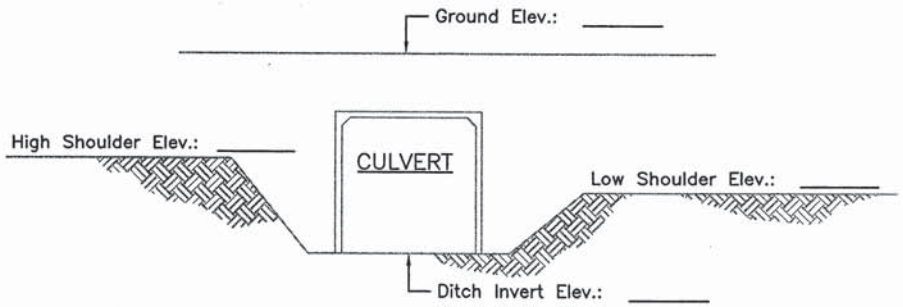

Additional description of the point location:

Project: Deep Creek Watershed
Node/Point #: 512
Location/Nearest Intersection:

Date:
Surveyed By:

THIS FORM SHALL BE USED TO DESCRIBE THE CONFIGURATION, DIMENSIONS AND ELEVATIONS AT EACH POINT LOCATION.

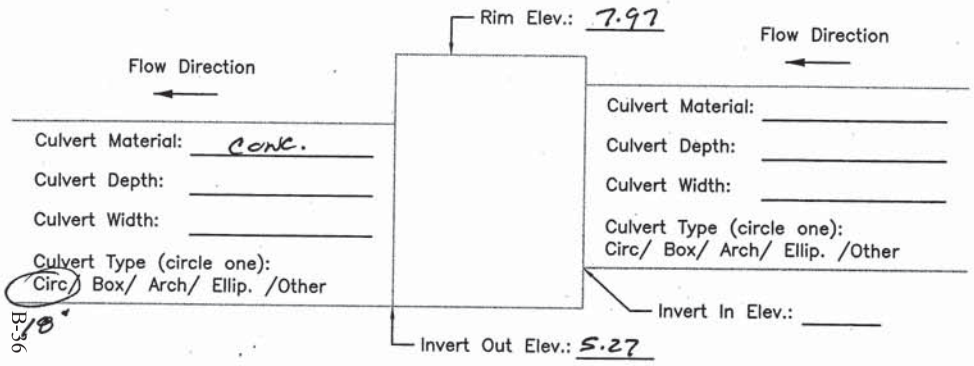

CULVERT JUNCTION/INLET CULVERT

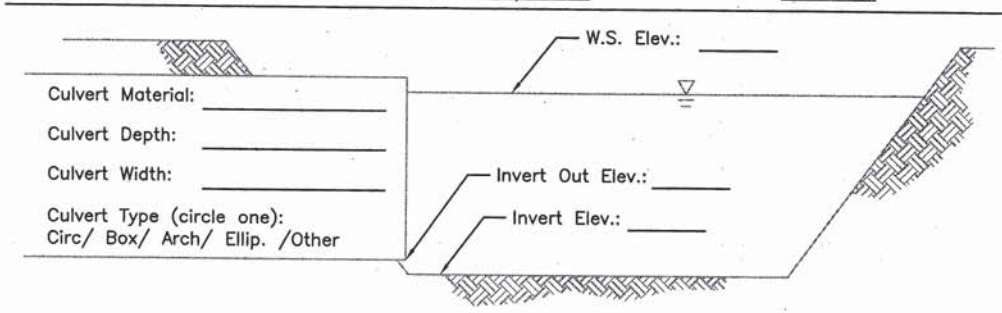

OUTLET CULVERT LAKE

Additional description of the point location:

Project: Deep Creek Watershed
Node/Point #: 528
Location/Nearest Intersection:

Date:
Surveyed By:

THIS FORM SHALL BE USED TO DESCRIBE THE CONFIGURATION, DIMENSIONS AND ELEVATIONS AT EACH POINT LOCATION.

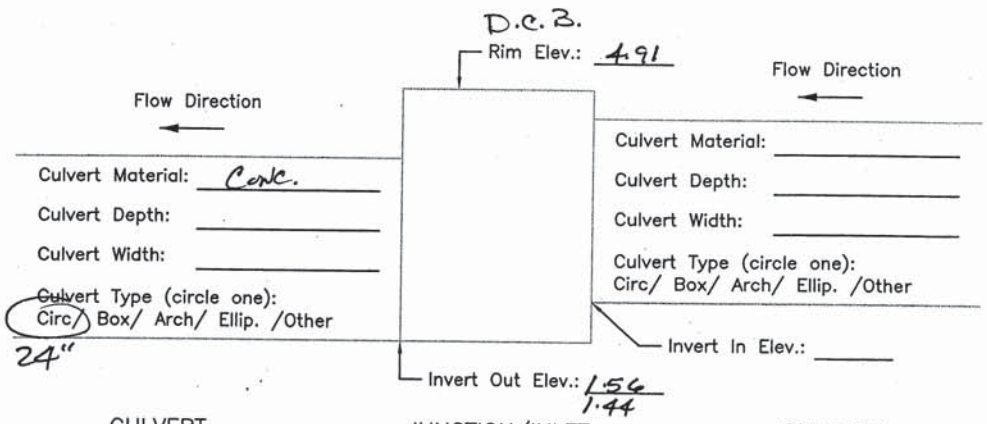

CULVERT JUNCTION/INLET CULVERT

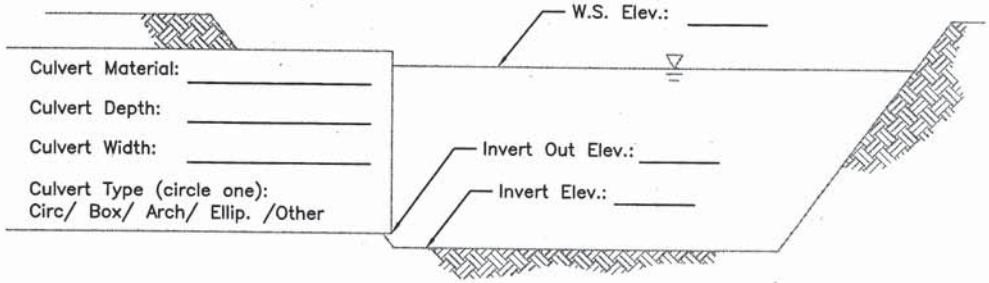

OUTLET CULVERT LAKE

Additional description of the point location:

Project: Deep Creek Watershed
Node/Point #: 530
Location/Nearest Intersection:

Date:
Surveyed By:

THIS FORM SHALL BE USED TO DESCRIBE THE CONFIGURATION, DIMENSIONS AND ELEVATIONS AT EACH POINT LOCATION.

Culvert Material: Conc.
Culvert Depth:
Culvert Width:
Culvert Type (circle one): Circ / Box/ Arch/ Ellip. /Other
24" INV= 1.02

Culvert Invert Elev.:

Side Slope (Horz/Vert):
Flow Direction (circle one): ← →
Channel Material (circle one): Earth / Conc. / Other
Bottom Width:
Side Slope (Horz/Vert):

CULVERT DITCH

Ground Elev.:

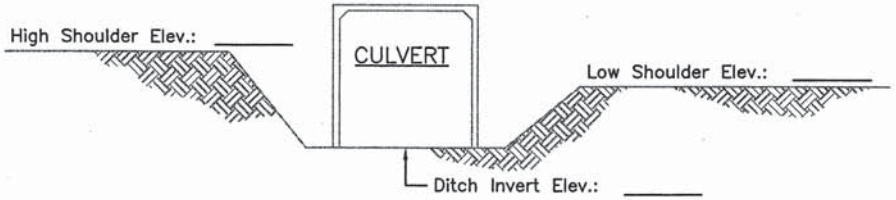

Additional description of the point location:

Project: Deep Creek Watershed.
Node/Point #: 530
Location/Nearest Intersection:

Date:
Surveyed By:

THIS FORM SHALL BE USED TO DESCRIBE THE CONFIGURATION, DIMENSIONS AND ELEVATIONS AT EACH POINT LOCATION.

Culvert Material: Conc.
Culvert Depth:
Culvert Width:
Culvert Type (circle one): Circ / Box/ Arch/ Ellip. /Other
24" INV= 0.28

Culvert Invert Elev.:

Side Slope (Horz/Vert):
Flow Direction (circle one): ← →
Channel Material (circle one): Earth / Conc. / Other
Bottom Width:
Side Slope (Horz/Vert):

CULVERT DITCH

Ground Elev.:

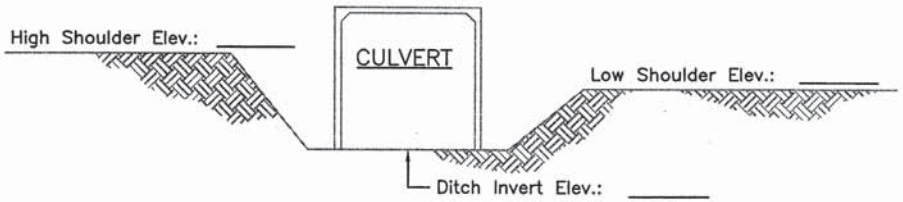

Additional description of the point location:

Project: Deep Creek Watershed
Node/Point #: 622
Location/Nearest Intersection:

Date:
Surveyed By:

THIS FORM SHALL BE USED TO DESCRIBE THE CONFIGURATION, DIMENSIONS AND ELEVATIONS AT EACH POINT LOCATION.

Culvert Material: Conc.
Culvert Depth:
Culvert Width:
Culvert Type (circle one): (Circ) Box/ Arch/ Ellip. /Other
30" F.E.S.

Culvert Invert Elev.: INV= 3.59

Side Slope (Horz/Vert):
Flow Direction (circle one): ← →
Channel Material (circle one): Earth / Conc. / Other
Bottom Width:
Side Slope (Horz/Vert):

CULVERT

DITCH

Ground Elev.:

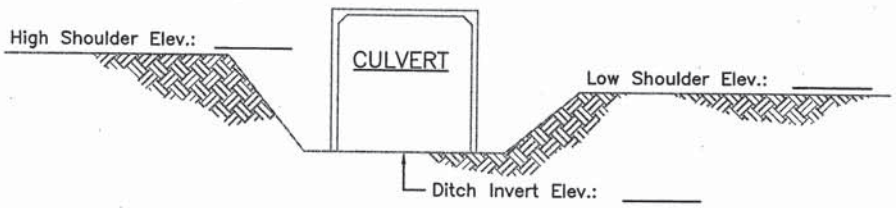

Additional description of the point location:

Project: Deep Creek Watershed
Node/Point #: 624
Location/Nearest Intersection:

Date:
Surveyed By:

THIS FORM SHALL BE USED TO DESCRIBE THE CONFIGURATION, DIMENSIONS AND ELEVATIONS AT EACH POINT LOCATION.

Culvert Material: Conc.
Culvert Depth:
Culvert Width:
Culvert Type (circle one): (Circ) Box/ Arch/ Ellip. /Other
30" F.E.S.

Culvert Invert Elev.: INV= 3.49

Side Slope (Horz/Vert):
Flow Direction (circle one): ← →
Channel Material (circle one): Earth / Conc. / Other
Bottom Width:
Side Slope (Horz/Vert):

CULVERT

DITCH

Ground Elev.:

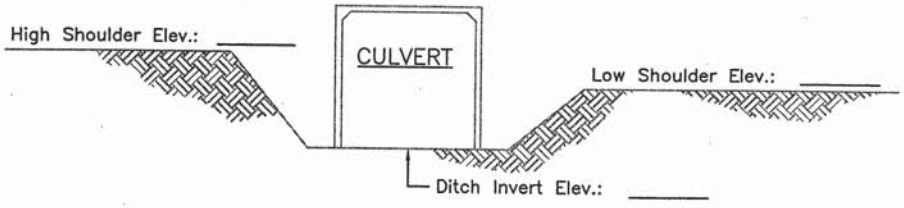

Additional description of the point location:

Project: Deep Creek Watershed
Node/Point #: 630
Location/Nearest Intersection:

Date:
Surveyed By:

THIS FORM SHALL BE USED TO DESCRIBE THE CONFIGURATION, DIMENSIONS AND ELEVATIONS AT EACH POINT LOCATION.

640

Rim Elev.: 7.20

628

Flow Direction

Culvert Material:
Culvert Depth:
Culvert Width:
Culvert Type (circle one):
Circ/ Box/ Arch/ Ellip. /Other
36"

Flow Direction

Culvert Material:
Culvert Depth:
Culvert Width:
Culvert Type (circle one):
Circ/ Box/ Arch/ Ellip. /Other
36"

Invert In Elev.: 2.74

Invert Out Elev.: 2.71

CULVERT JUNCTION/INLET CULVERT

W.S. Elev.:

Culvert Material:
Culvert Depth:
Culvert Width:
Culvert Type (circle one):
Circ/ Box/ Arch/ Ellip. /Other

Invert Out Elev.:

Invert Elev.:

OUTLET CULVERT LAKE

Additional description of the point location:

Project: Deep Creek Watershed
Node/Point #: 640
Location/Nearest Intersection:

Date:
Surveyed By:

THIS FORM SHALL BE USED TO DESCRIBE THE CONFIGURATION, DIMENSIONS AND ELEVATIONS AT EACH POINT LOCATION.

ADD MOD 7-24

646

Rim Elev.: 6.15

Flow Direction

Culvert Material: Conc.
Culvert Depth:
Culvert Width:
Culvert Type (circle one):
Circ/ Box/ Arch/ Ellip. /Other
42"

Flow Direction

Culvert Material: Conc.
Culvert Depth:
Culvert Width:
Culvert Type (circle one):
Circ/ Box/ Arch/ Ellip. /Other
30"

Invert In Elev.: 1.04

Invert Out Elev.: 1.00

CULVERT JUNCTION/INLET CULVERT

W.S. Elev.:

Culvert Material:
Culvert Depth:
Culvert Width:
Culvert Type (circle one):
Circ/ Box/ Arch/ Ellip. /Other

Invert Out Elev.:

Invert Elev.:

OUTLET CULVERT LAKE

Additional description of the point location:

Project: Deep Creek Watershed
Node/Point #: 642
Location/Nearest Intersection:

Date:
Surveyed By:

THIS FORM SHALL BE USED TO DESCRIBE THE CONFIGURATION, DIMENSIONS AND ELEVATIONS AT EACH POINT LOCATION.

646

Culvert Material: Conc.
Culvert Depth:
Culvert Width:
Culvert Type (circle one): Circ/ Box/ Arch/ Ellip. /Other
59" x 38"

Culvert Invert Elev.: INV = 0.20

Side Slope (Horz/Vert):

Flow Direction (circle one): ← →

Channel Material (circle one): Earth / Conc. / Other

Bottom Width:

Side Slope (Horz/Vert):

CULVERT

DITCH

Ground Elev.:

High Shoulder Elev.:

CULVERT

Low Shoulder Elev.:

Ditch Invert Elev.:

Additional description of the point location:

Project: Deep Creek Watershed
Node/Point #: 646
Location/Nearest Intersection:

Date:
Surveyed By:

THIS FORM SHALL BE USED TO DESCRIBE THE CONFIGURATION, DIMENSIONS AND ELEVATIONS AT EACH POINT LOCATION.

Could NOT LOCATE

Culvert Material:
Culvert Depth:
Culvert Width:
Culvert Type (circle one): Circ/ Box/ Arch/ Ellip. /Other

Culvert Invert Elev.:

Side Slope (Horz/Vert):

Flow Direction (circle one): ← →

Channel Material (circle one): Earth / Conc. / Other

Bottom Width:

Side Slope (Horz/Vert):

CULVERT

DITCH

Ground Elev.:

High Shoulder Elev.:

CULVERT

Low Shoulder Elev.:

Ditch Invert Elev.:

Additional description of the point location:

Project: Deep Creek Watershed
Node/Point #: 668
Location/Nearest Intersection:

Date:
Surveyed By:

THIS FORM SHALL BE USED TO DESCRIBE THE CONFIGURATION, DIMENSIONS AND ELEVATIONS AT EACH POINT LOCATION.

Culvert Material: PLASTIC
Culvert Depth:
Culvert Width:
Culvert Type (circle one): Circ/ Box/ Arch/ Ellip. /Other
15"

Culvert Invert Elev.: INV= 4.39

Side Slope (Horz/Vert):

Flow Direction (circle one): ← →

Channel Material (circle one): Earth / Conc. / Other

Bottom Width:

Side Slope (Horz/Vert):

CULVERT

DITCH

Ground Elev.:

High Shoulder Elev.:

CULVERT

Low Shoulder Elev.:

Ditch Invert Elev.:

Additional description of the point location:

Project: Deep Creek Watershed
Node/Point #: 674
Location/Nearest Intersection:

Date:
Surveyed By:

THIS FORM SHALL BE USED TO DESCRIBE THE CONFIGURATION, DIMENSIONS AND ELEVATIONS AT EACH POINT LOCATION.

Culvert Material: Conc.
Culvert Depth:
Culvert Width:
Culvert Type (circle one): Circ/ Box/ Arch/ Ellip. /Other
48 (F.E.S.

Culvert Invert Elev.: INV= 3.57

Side Slope (Horz/Vert):

Flow Direction (circle one): ← →

Channel Material (circle one): Earth / Conc. / Other

Bottom Width:

Side Slope (Horz/Vert):

CULVERT

DITCH

Ground Elev.:

High Shoulder Elev.:

CULVERT

Low Shoulder Elev.:

Ditch Invert Elev.:

Additional description of the point location:

Project: Deep Creek watershed
Node/Point #: 676
Location/Nearest Intersection:

Date:
Surveyed By:

THIS FORM SHALL BE USED TO DESCRIBE THE CONFIGURATION, DIMENSIONS AND ELEVATIONS AT EACH POINT LOCATION.

Culvert Material: Conc.
Culvert Depth:
Culvert Width:
Culvert Type (circle one): Circ/ Box/ Arch/ Ellip. /Other
18"

Culvert Invert Elev.: INV= 3.57

Side Slope (Horz/Vert):

Flow Direction (circle one): ← →

Channel Material (circle one): Earth / Conc. / Other

Bottom Width:

Side Slope (Horz/Vert):

CULVERT DITCH

Ground Elev.:

High Shoulder Elev.:

CULVERT

Low Shoulder Elev.:

Ditch Invert Elev.:

Additional description of the point location:

Project: Deep Creek Watershed
Node/Point #: 724
Location/Nearest Intersection:

Date:
Surveyed By:

THIS FORM SHALL BE USED TO DESCRIBE THE CONFIGURATION, DIMENSIONS AND ELEVATIONS AT EACH POINT LOCATION.

ADD NODE

Flow Direction ←

Culvert Material: Conc.
Culvert Depth:
Culvert Width:
Culvert Type (circle one): Circ/ Box/ Arch/ Ellip. /Other
15"

Rim Elev.: 7.80

Invert Out Elev.: 5.14

Flow Direction ←

Culvert Material: Conc.
Culvert Depth:
Culvert Width:
Culvert Type (circle one): Circ/ Box/ Arch/ Ellip. /Other
15"

Invert In Elev.: 5.16

CULVERT JUNCTION/INLET CULVERT

Culvert Material:
Culvert Depth:
Culvert Width:
Culvert Type (circle one): Circ/ Box/ Arch/ Ellip. /Other

W.S. Elev.:

Invert Out Elev.:

Invert Elev.:

OUTLET CULVERT LAKE

Additional description of the point location:

Project: Deep Creek Watershed
Node/Point #: 732
Location/Nearest Intersection:

Date:
Surveyed By:

THIS FORM SHALL BE USED TO DESCRIBE THE CONFIGURATION, DIMENSIONS AND ELEVATIONS AT EACH POINT LOCATION.

Culvert Material: Conc.
Culvert Depth:
Culvert Width:
Culvert Type (circle one): Circ/ Box/ Arch/ Ellip. /Other
6'x8'

Culvert Invert Elev.: 1x10= -2.54

Side Slope (Horz/Vert):
Flow Direction (circle one): ← →
Channel Material (circle one): Earth / Conc. / Other
Bottom Width:
Side Slope (Horz/Vert):

CULVERT DITCH

Ground Elev.:

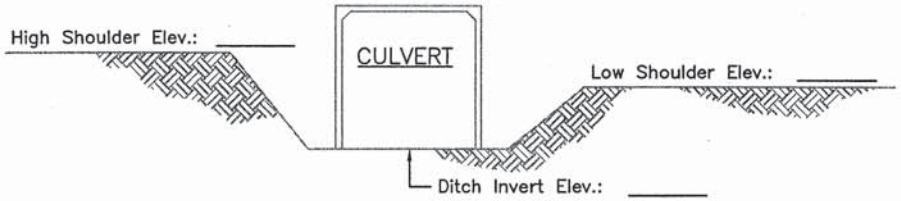

Additional description of the point location:

Project: Deep Creek Watershed
Node/Point #: 738
Location/Nearest Intersection:

Date:
Surveyed By:

THIS FORM SHALL BE USED TO DESCRIBE THE CONFIGURATION, DIMENSIONS AND ELEVATIONS AT EACH POINT LOCATION.

Culvert Material: Conc.
Culvert Depth:
Culvert Width:
Culvert Type (circle one): Circ/ Box/ Arch/ Ellip. /Other
6'x8'

Culvert Invert Elev.: 1x10= -2.26

Side Slope (Horz/Vert):
Flow Direction (circle one): ← →
Channel Material (circle one): Earth / Conc. / Other
Bottom Width:
Side Slope (Horz/Vert):

CULVERT DITCH

Ground Elev.:

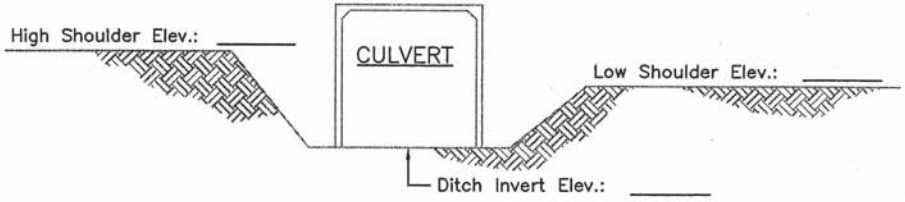

Additional description of the point location:

Project: Deep Creek Watershed
Node/Point #: 754
Location/Nearest Intersection:

Date:
Surveyed By:

THIS FORM SHALL BE USED TO DESCRIBE THE CONFIGURATION, DIMENSIONS AND ELEVATIONS AT EACH POINT LOCATION.

Rim Elev.: 9.37

Flow Direction

Culvert Material: Conc.
Culvert Depth:
Culvert Width:
Culvert Type (circle one):
Circ/ Box/ Arch/ Ellip. /Other
COULD NOT GET PIPE SET TO FAR BACK IN STRUCTURE

CULVERT

Flow Direction

Culvert Material:
Culvert Depth:
Culvert Width:
Culvert Type (circle one):
Circ/ Box/ Arch/ Ellip. /Other

Invert In Elev.:

Invert Out Elev.: 5.77

JUNCTION/INLET

CULVERT

Culvert Material:
Culvert Depth:
Culvert Width:
Culvert Type (circle one):
Circ/ Box/ Arch/ Ellip. /Other

W.S. Elev.:

Invert Out Elev.:

Invert Elev.:

OUTLET CULVERT

LAKE

Additional description of the point location:

Project: Deep Creek Watershed
Node/Point #: 756
Location/Nearest Intersection:

Date:
Surveyed By:

THIS FORM SHALL BE USED TO DESCRIBE THE CONFIGURATION, DIMENSIONS AND ELEVATIONS AT EACH POINT LOCATION.

Culvert Material: Conc.
Culvert Depth:
Culvert Width:
Culvert Type (circle one):
Circ/ Box/ Arch/ Ellip. /Other
15"

Culvert Invert Elev.: INV= 3.49

CULVERT

Side Slope (Horz/Vert):

Flow Direction (circle one):

Channel Material (circle one):
Earth / Conc. / Other

Bottom Width:

Side Slope (Horz/Vert):

DITCH

Ground Elev.:

High Shoulder Elev.:

CULVERT

Low Shoulder Elev.:

Ditch Invert Elev.:

Additional description of the point location:

Project: Deep Creek Watershed
Node/Point #: 832
Location/Nearest Intersection:

Date:
Surveyed By:

THIS FORM SHALL BE USED TO DESCRIBE THE CONFIGURATION, DIMENSIONS AND ELEVATIONS AT EACH POINT LOCATION.

Culvert Material: Conc.
Culvert Depth:
Culvert Width:
Culvert Type (circle one): Circ/ Box/ Arch/ Ellip. /Other
42"x 27"

Culvert Invert Elev.: INV= 1.55

Side Slope (Horz/Vert):
Flow Direction (circle one): ← →
Channel Material (circle one): Earth / Conc. / Other
Bottom Width:
Side Slope (Horz/Vert):

CULVERT

DITCH

Ground Elev.:

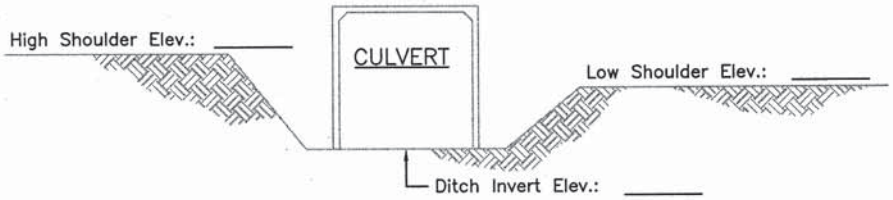

Additional description of the point location:

Project: Deep Creek Watershed
Node/Point #: 832
Location/Nearest Intersection:

Date:
Surveyed By:

THIS FORM SHALL BE USED TO DESCRIBE THE CONFIGURATION, DIMENSIONS AND ELEVATIONS AT EACH POINT LOCATION.

Culvert Material: Conc.
Culvert Depth:
Culvert Width:
Culvert Type (circle one): Circ/ Box/ Arch/ Ellip. /Other
42"x 27"

Culvert Invert Elev.: INV= 2.05

Side Slope (Horz/Vert):
Flow Direction (circle one): ← →
Channel Material (circle one): Earth / Conc. / Other
Bottom Width:
Side Slope (Horz/Vert):

CULVERT

DITCH

Ground Elev.:

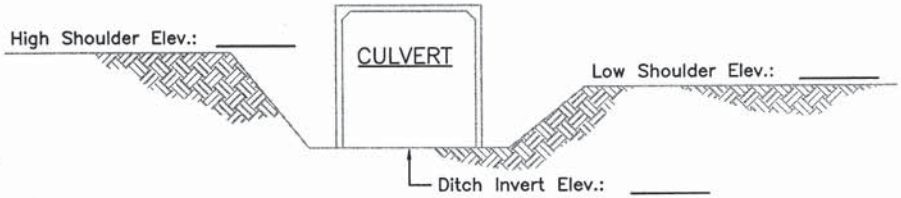

Additional description of the point location:

Project: Deep Creek Watershed
Node/Point #: 834
Location/Nearest Intersection:

Date:
Surveyed By:

THIS FORM SHALL BE USED TO DESCRIBE THE CONFIGURATION, DIMENSIONS AND ELEVATIONS AT EACH POINT LOCATION.

Culvert Material: Conc.
Culvert Depth:
Culvert Width:
Culvert Type (circle one): Circ/ Box/ Arch/ (Ellip.) /Other
42"x 27"

Culvert Invert Elev.: INV= 2.00

Side Slope (Horz/Vert):

Flow Direction (circle one): ← →

Channel Material (circle one): Earth / Conc. / Other

Bottom Width:

Side Slope (Horz/Vert):

CULVERT

DITCH

Ground Elev.:

High Shoulder Elev.:

CULVERT

Low Shoulder Elev.:

Ditch Invert Elev.:

Additional description of the point location:

Project: Deep Creek Watershed
Node/Point #: 834
Location/Nearest Intersection:

Date:
Surveyed By:

THIS FORM SHALL BE USED TO DESCRIBE THE CONFIGURATION, DIMENSIONS AND ELEVATIONS AT EACH POINT LOCATION.

Culvert Material: Conc.
Culvert Depth:
Culvert Width:
Culvert Type (circle one): Circ/ Box/ Arch/ (Ellip.) /Other
42"x 27"

Culvert Invert Elev.: INV= 1.45

Side Slope (Horz/Vert):

Flow Direction (circle one): ← →

Channel Material (circle one): Earth / Conc. / Other

Bottom Width:

Side Slope (Horz/Vert):

CULVERT

DITCH

Ground Elev.:

High Shoulder Elev.:

CULVERT

Low Shoulder Elev.:

Ditch Invert Elev.:

Additional description of the point location:

Project: _____
Node/Point #: 85a
Location/Nearest Intersection: _____

Date: _____
Surveyed By: _____

THIS FORM SHALL BE USED TO DESCRIBE THE CONFIGURATION, DIMENSIONS AND ELEVATIONS AT EACH POINT LOCATION.

Culvert Material: Conc.
Culvert Depth: _____
Culvert Width: _____
Culvert Type (circle one): (Circ) Box/ Arch/ Ellip. /Other
18"

Culvert Invert Elev.: INV= 3.21

Side Slope (Horz/Vert): _____

Flow Direction (circle one): ← →

Channel Material (circle one): Earth / Conc. / Other

Bottom Width: _____

Side Slope (Horz/Vert): _____

CULVERT

DITCH

Ground Elev.: _____

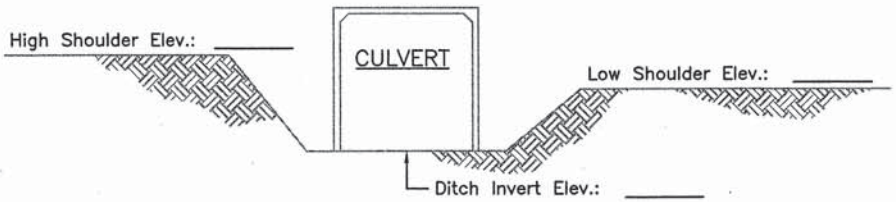

Additional description of the point location: _____

Project: _____
Node/Point #: 85b
Location/Nearest Intersection: _____

Date: _____
Surveyed By: _____

THIS FORM SHALL BE USED TO DESCRIBE THE CONFIGURATION, DIMENSIONS AND ELEVATIONS AT EACH POINT LOCATION.

Culvert Material: Conc.
Culvert Depth: _____
Culvert Width: _____
Culvert Type (circle one): (Circ) Box/ Arch/ Ellip. /Other
18"

Culvert Invert Elev.: INV= 3.21

Side Slope (Horz/Vert): _____

Flow Direction (circle one): ← →

Channel Material (circle one): Earth / Conc. / Other

Bottom Width: _____

Side Slope (Horz/Vert): _____

CULVERT

DITCH

Ground Elev.: _____

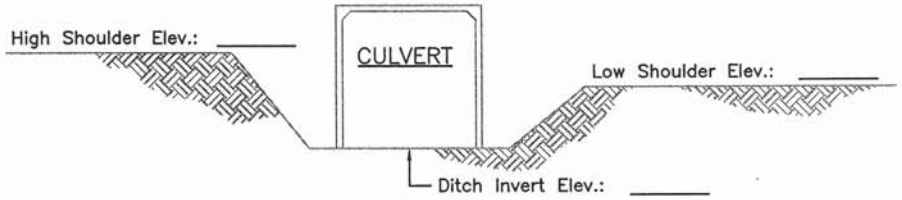

Additional description of the point location: _____

Project: _____
Node/Point #: 858
Location/Nearest Intersection: _____

Date: _____
Surveyed By: _____

THIS FORM SHALL BE USED TO DESCRIBE THE CONFIGURATION, DIMENSIONS AND ELEVATIONS AT EACH POINT LOCATION.

Culvert Material: Conc.
Culvert Depth: _____
Culvert Width: _____
Culvert Type (circle one): Circ/ Box/ Arch/ Ellip. /Other
18"

Culvert Invert Elev.: INV= 3.35

CULVERT

Side Slope (Horz/Vert): _____

Flow Direction (circle one): ← →

Channel Material (circle one): Earth / Conc. / Other

Bottom Width: _____

Side Slope (Horz/Vert): _____

DITCH

Ground Elev.: _____

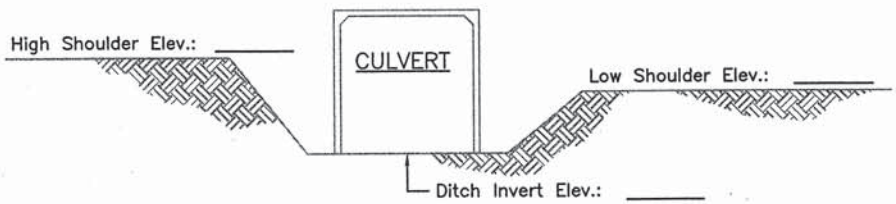

Additional description of the point location: _____

Project: _____
Node/Point #: 862
Location/Nearest Intersection: _____

Date: _____
Surveyed By: _____

THIS FORM SHALL BE USED TO DESCRIBE THE CONFIGURATION, DIMENSIONS AND ELEVATIONS AT EACH POINT LOCATION.

Culvert Material: Conc.
Culvert Depth: _____
Culvert Width: _____
Culvert Type (circle one): Circ/ Box/ Arch/ Ellip. /Other
18"

Culvert Invert Elev.: INV= 3.55

CULVERT

Side Slope (Horz/Vert): _____

Flow Direction (circle one): ← →

Channel Material (circle one): Earth / Conc. / Other

Bottom Width: _____

Side Slope (Horz/Vert): _____

DITCH

Ground Elev.: _____

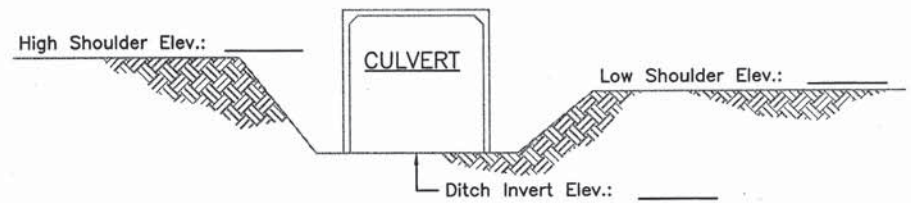

Additional description of the point location: _____

Project: _____
Node/Point #: 862
Location/Nearest Intersection: _____

Date: _____
Surveyed By: _____

THIS FORM SHALL BE USED TO DESCRIBE THE CONFIGURATION, DIMENSIONS AND ELEVATIONS AT EACH POINT LOCATION.

Culvert Material: CONC.
Culvert Depth: _____
Culvert Width: _____
Culvert Type (circle one): Circ/ Box/ Arch/ Ellip. /Other
18"

Culvert Invert Elev.: INV= 3.50

Side Slope (Horz/Vert): _____

Flow Direction (circle one): ← →

Channel Material (circle one): Earth / Conc. / Other

Bottom Width: _____

Side Slope (Horz/Vert): _____

CULVERT

DITCH

Ground Elev.: _____

High Shoulder Elev.: _____

CULVERT

Low Shoulder Elev.: _____

Ditch Invert Elev.: _____

Additional description of the point location: _____

Project: _____
Node/Point #: 862
Location/Nearest Intersection: _____

Date: _____
Surveyed By: _____

THIS FORM SHALL BE USED TO DESCRIBE THE CONFIGURATION, DIMENSIONS AND ELEVATIONS AT EACH POINT LOCATION.

Culvert Material: CONC.
Culvert Depth: _____
Culvert Width: _____
Culvert Type (circle one): Circ/ Box/ Arch/ Ellip. /Other
18"

Culvert Invert Elev.: INV= 3.50

Side Slope (Horz/Vert): _____

Flow Direction (circle one): ← →

Channel Material (circle one): Earth / Conc. / Other

Bottom Width: _____

Side Slope (Horz/Vert): _____

CULVERT

DITCH

Ground Elev.: _____

High Shoulder Elev.: _____

CULVERT

Low Shoulder Elev.: _____

Ditch Invert Elev.: _____

Additional description of the point location: _____

Project: Deep Creek WaterShed
Node/Point #: 904
Location/Nearest Intersection:

Date:
Surveyed By:

THIS FORM SHALL BE USED TO DESCRIBE THE CONFIGURATION, DIMENSIONS AND ELEVATIONS AT EACH POINT LOCATION.

Culvert Material: Conc.
Culvert Depth:
Culvert Width:
Culvert Type (circle one): Circ/ Box/ Arch/ Ellip. /Other
~~53"x34"~~ 34"x53"

Culvert Invert Elev.: INV=1.72

Side Slope (Horz/Vert):
Flow Direction (circle one): ← →
Channel Material (circle one): Earth / Conc. / Other
Bottom Width:
Side Slope (Horz/Vert):

CULVERT DITCH

Ground Elev.:

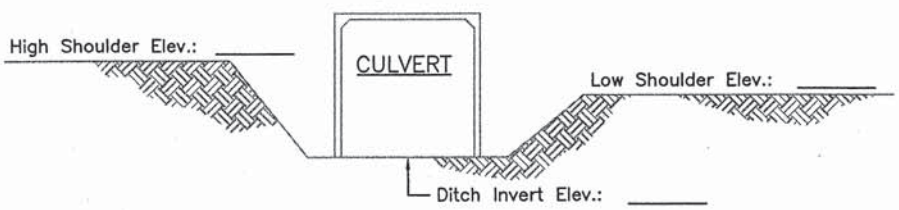

Additional description of the point location:

Project: Deep Creek WaterShed
Node/Point #: 904
Location/Nearest Intersection:

Date:
Surveyed By:

THIS FORM SHALL BE USED TO DESCRIBE THE CONFIGURATION, DIMENSIONS AND ELEVATIONS AT EACH POINT LOCATION.

Culvert Material: Conc.
Culvert Depth:
Culvert Width:
Culvert Type (circle one): Circ/ Box/ Arch/ Ellip. /Other
~~53"x34"~~ 34"x53"

Culvert Invert Elev.: INV=1.66

Side Slope (Horz/Vert):
Flow Direction (circle one): ← →
Channel Material (circle one): Earth / Conc. / Other
Bottom Width:
Side Slope (Horz/Vert):

CULVERT DITCH

Ground Elev.:

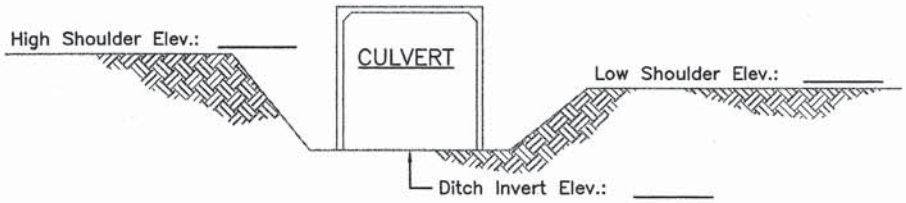

Additional description of the point location:

Project: Deep Creek Watershed
Node/Point #: 914
Location/Nearest Intersection:

Date:
Surveyed By:

THIS FORM SHALL BE USED TO DESCRIBE THE CONFIGURATION, DIMENSIONS AND ELEVATIONS AT EACH POINT LOCATION.

Culvert Material: CONC.
Culvert Depth:
Culvert Width:
Culvert Type (circle one): Circ. / Box/ Arch/ Ellip. /Other
48"

Culvert Invert Elev.: INV= 1.72

Side Slope (Horz/Vert):

Flow Direction (circle one): ← →

Channel Material (circle one): Earth / Conc. / Other

Bottom Width:

Side Slope (Horz/Vert):

CULVERT

DITCH

Ground Elev.:

High Shoulder Elev.:

CULVERT

Low Shoulder Elev.:

Ditch Invert Elev.:

Additional description of the point location:

Project: Deep Creek Watershed
Node/Point #: 974
Location/Nearest Intersection:

Date:
Surveyed By:

THIS FORM SHALL BE USED TO DESCRIBE THE CONFIGURATION, DIMENSIONS AND ELEVATIONS AT EACH POINT LOCATION.

Culvert Material: METAL
Culvert Depth:
Culvert Width:
Culvert Type (circle one): Circ. / Box/ Arch/ Ellip. /Other
36"

Culvert Invert Elev.: INV= 1.03

Side Slope (Horz/Vert):

Flow Direction (circle one): ← →

Channel Material (circle one): Earth / Conc. / Other

Bottom Width:

Side Slope (Horz/Vert):

CULVERT

DITCH

Ground Elev.:

High Shoulder Elev.:

CULVERT

Low Shoulder Elev.:

Ditch Invert Elev.:

Additional description of the point location:

Project: Deep Creek Watershed
Node/Point #: 976
Location/Nearest Intersection: _____

Date: _____
Surveyed By: _____

THIS FORM SHALL BE USED TO DESCRIBE THE CONFIGURATION, DIMENSIONS AND ELEVATIONS AT EACH POINT LOCATION.

Culvert Material: METAL
Culvert Depth: _____
Culvert Width: _____
Culvert Type (circle one): (Circ) Box/ Arch/ Ellip. /Other
36"

Culvert Invert Elev.: INV= 1.03

CULVERT

Side Slope (Horz/Vert): _____

Flow Direction (circle one): ← →

Channel Material (circle one): Earth / Conc. / Other

Bottom Width: _____

Side Slope (Horz/Vert): _____

DITCH

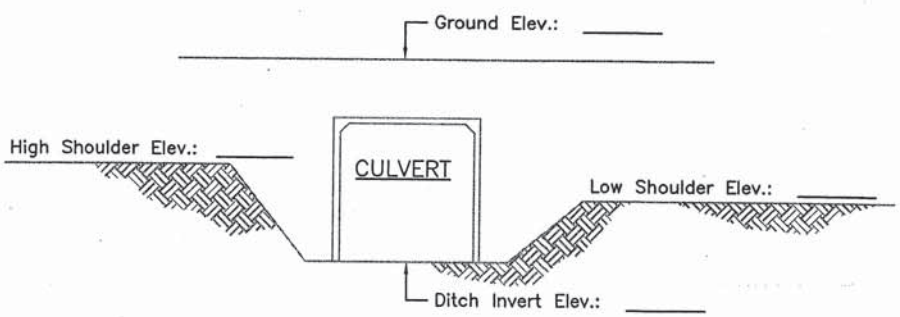

Additional description of the point location: _____