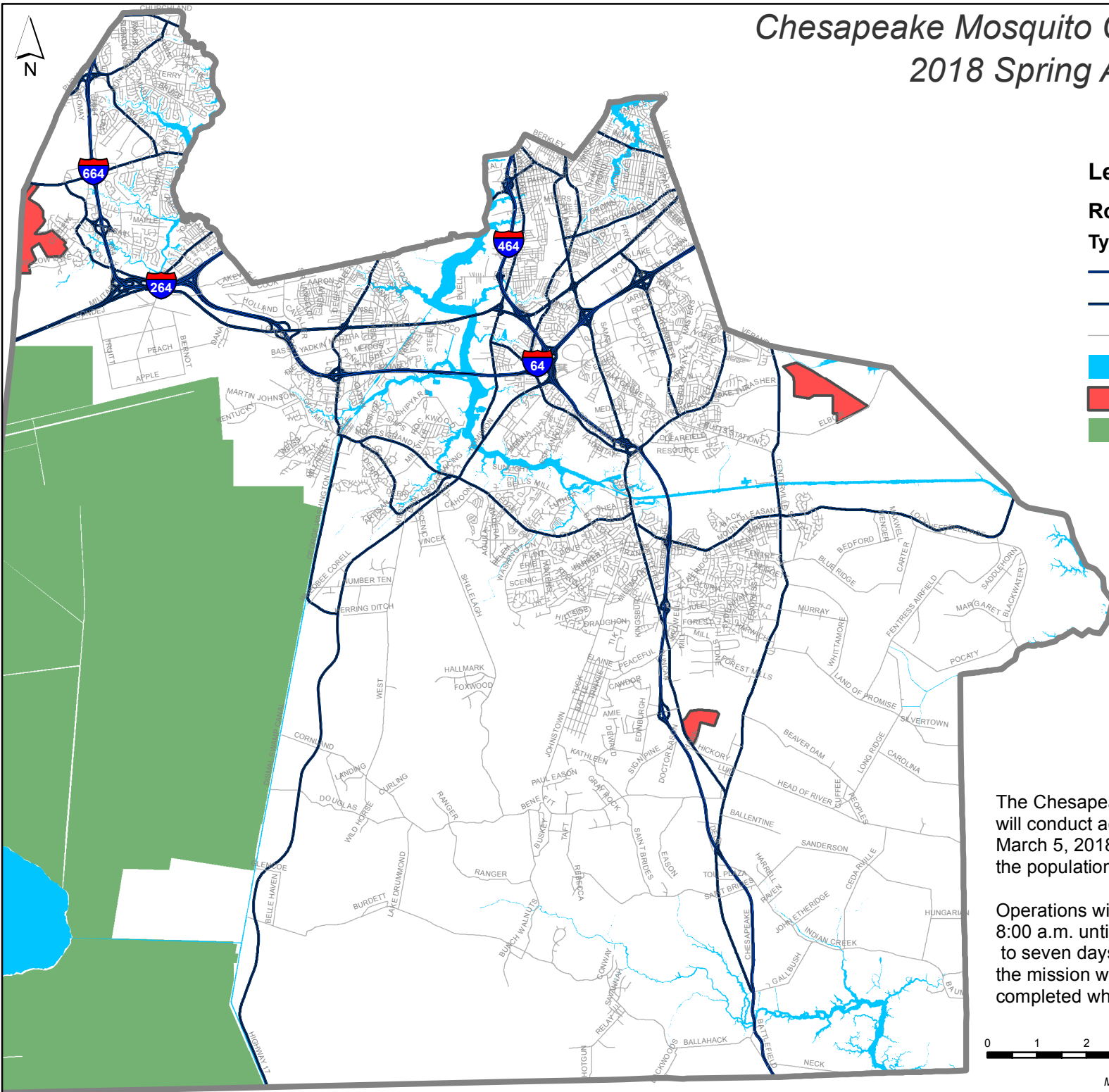








# Chesapeake Mosquito Control Commission 2018 Spring Aerial Larvicide Map



## Legend

### Roads

#### Type

-  Freeway
-  Primary
-  Secondary; Tertiary
-  Water
-  Aerial Larvicide Zone
-  Great Dismal Swamp (NWR)



The Chesapeake Mosquito Control Commission will conduct aerial spraying operations beginning March 5, 2018, weather permitting, to decrease the population of larval mosquitoes.

Operations will take place from approximately 8:00 a.m. until 8:00 p.m., for a period of three to seven days. If weather is not favorable, the mission will be rescheduled and completed when conditions permit.

