2050 Master Transportation Plan

Comprehensive Plan Update

City of Chesapeake, Virginia

ADOPTED by City Council on March 9, 2005; AMENDED by CP-11-01 on April 19, 2011

Dashed road segments are not an exact alignment, but merely representing an approximate alignment and location for a proposed road.

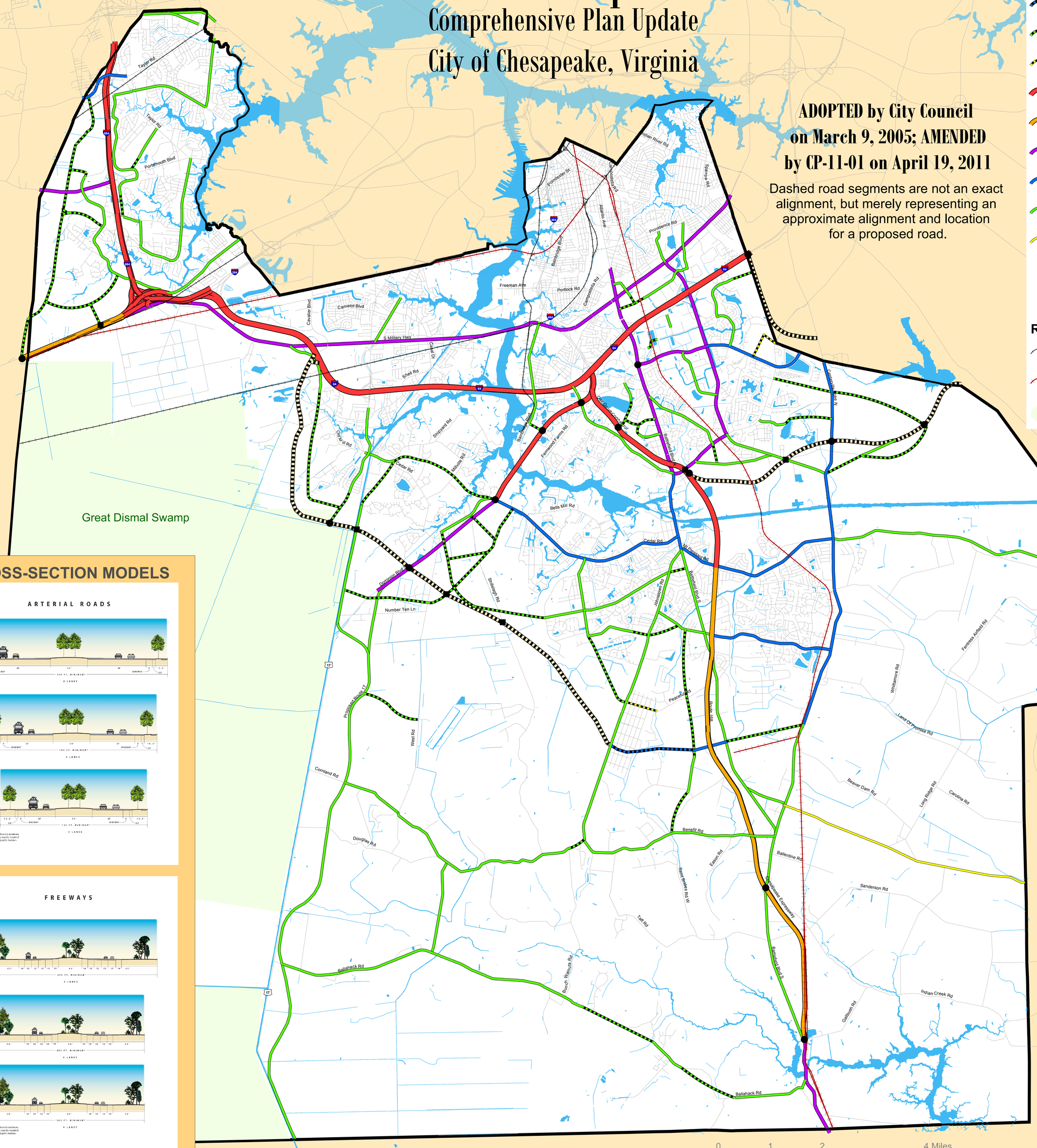

Lane Classifications

- 4 Lane Freeway New
- 6 Lane Arterial New
- 4 Lane Arterial New
- 2 Lane Arterial New
- 8 Lane Freeway
- 6 Lane Freeway
- 8 Lane Arterial
- 6 Lane Arterial
- 4 Lane Arterial
- 2 Lane Arterial
- Proposed Interchange
- Proposed Overpass

Railroads

- Railroad
- Mass Transit
- Great Dismal Swamp

CROSS-SECTION MODELS

ARTERIAL ROADS

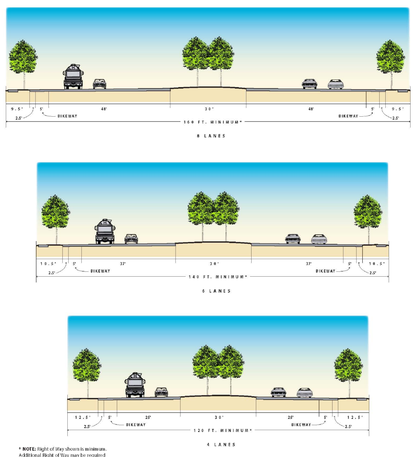

* NOTE: Right of Way shown is minimum. Additional Right of Way may be required to accommodate topographic features.

FREEWAYS

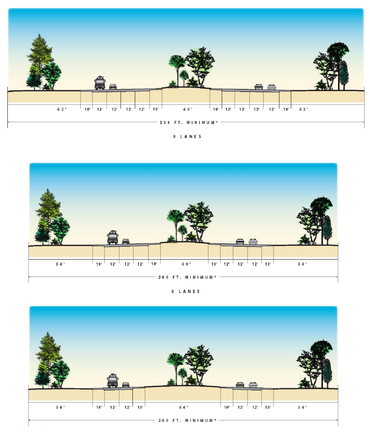

* NOTE: Right of Way shown is minimum. Additional Right of Way may be required to accommodate topographic features.

This map is intended to only be used at this map scale.

0 1 2 4 Miles

N W E S

Department of Planning

Forward Chesapeake 2026 Comprehensive Plan