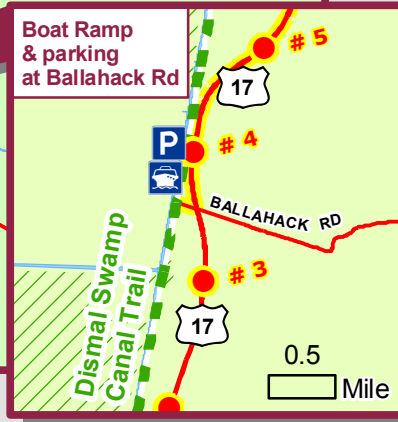
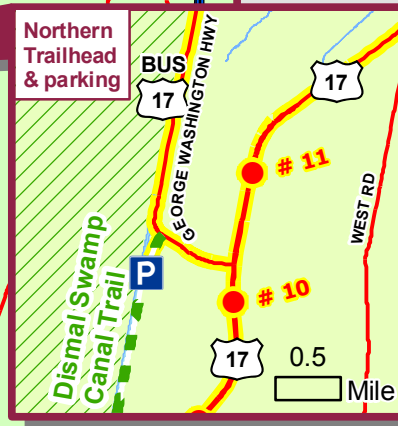
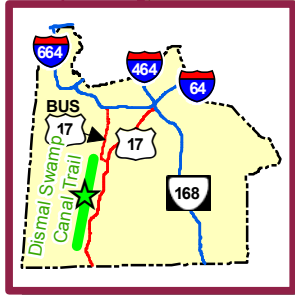


# Dismal Swamp Canal Trail

Chesapeake, VA



Parking at Boat Ramp / Ballahack Rd

## From Route 58 EAST OR I-664 SOUTH / Monitor-Merrimac Br.-Tunnel (from Suffolk, Churchland, Newport News, Hampton)

- Take Route 58 EAST OR I-664 SOUTH to I- 64
- Take I-64 toward Chesapeake / Virginia Beach
- Take EXIT 296 for Route 17 BUS SOUTH
- Turn RIGHT onto Route 17 BUS SOUTH (THRU TRUCKS PROHIBITED)
- Follow Route 17 BUS SOUTH (George Washington Hwy)
- For parking at Northern Trailhead, Use entrance from Route 17 BUS (about 3.5 miles south of draw bridge)
- For parking at Boat Ramp / Ballahack Rd, Continue on Route 17 BUS SOUTH Turn RIGHT onto Route 17 SOUTH Continue on Route 17 SOUTH beyond mile marker 4 Turn RIGHT onto Ballahack Rd

## From I- 64 Hampton Roads Bridge -Tunnel OR Eastern Shore (from Norfolk, Virginia Beach, or Chesapeake Bay Bridge -Tunnel)

- If from Eastern Shore →** follow Route 13 SOUTH to I- 64 EAST
- Take I-64 toward Chesapeake / Suffolk (I- 64 EAST)
- Take EXIT 291B for Route 17 SOUTH
- Follow Route 17 SOUTH beyond intersection with Route 165

## --OR, From Downtown Norfolk, I-464 SOUTH to Chesapeake

- Follow I- 464 SOUTH to Route 17 SOUTH
- Follow Route 17 SOUTH beyond intersection with Route 165
- For parking at Northern Trailhead, Turn RIGHT onto Route 17 BUS – George Washington Hwy Follow Route 17 BUS about ½ mile to trail entrance on LEFT
- For parking at Boat Ramp / Ballahack Rd, Continue on Route 17 SOUTH beyond mile marker 4 Turn RIGHT onto Ballahack Rd

- Dismal Swamp Canal Trail
- Freeways
- Highways
- Route 17 Mile Markers
- Great Dismal Swamp National Wildlife Refuge
- Water Features
- Airports
- City Line

1/21/2010